THE CULLINAN 天璽

SALES BROCHURE 售樓說明書

Notes to purchasers of first-hand residential properties

一手住宅物業
買家須知

This Note is issued by the Sales of First-hand Residential Properties Authority (SRPA) for the purpose of section 19(1) of the Residential Properties (First-hand Sales) Ordinance.

Notes to Purchasers of First-hand Residential Properties

You are advised to take the following steps before purchasing first-hand residential properties.

For all first-hand residential properties

1. Important information

- Make reference to the materials available on the Sales of First-hand Residential Properties Electronic Platform (SRPE) (www.srpe.gov.hk) on the first-hand residential property market.
- Study the information on the website designated by the vendor for the development, including the sales brochure, price lists, documents containing the sales arrangements, and the register of transactions of a development.
- Sales brochure for a development will be made available to the general public at least 7 days immediately before a date of sale while price list and sales arrangements will be made available at least 3 days immediately before the date of sale.
- Information on transactions can be found on the register of transactions on the website designated by the vendor for the development and the SRPE.

2. Fees, mortgage loan and property price

- Calculate the total expenses of the purchase, such as solicitors' fees, mortgage charges, insurance fees and stamp duties.
- Check with banks to find out if you will be able to obtain the needed mortgage loan, select the appropriate payment method and calculate the amount of the mortgage loan to ensure it is within your repayment ability.
- Check recent transaction prices of comparable properties for comparison.
- Check with the vendor or the estate agent the estimated management fee, the amount of management fee payable in advance (if any), special fund payable (if any), the amount of reimbursement of the deposits for water, electricity and gas (if any), and/or the amount of debris removal fee (if any) you have to pay to the vendor or the manager of the development.

3. Price list, payment terms and other financial incentives

- Vendors may not offer to sell all the residential properties that are covered in a price list. To know which residential properties the vendors may offer to sell, pay attention to the sales arrangements which will be announced by the vendors at least 3 days before the relevant residential properties are offered to be sold.
- Pay attention to the terms of payment as set out in a price list. If there are discounts on the price, gift, or any financial advantage or benefit to be made available in connection with the purchase of the residential properties, such information will also be set out in the price list.
- If you intend to opt for any mortgage loan plans offered by financial institutions specified by the vendor, before entering into a preliminary agreement for sale and purchase (PASP), you must study the details of various mortgage loan plans[1] as set out in the price list concerned. If you have any questions about these mortgage loan plans, you should check with the financial institutions concerned direct before entering into a PASP.

4. Property area and its surroundings

- Pay attention to the area information in the sales brochure and price list, and price per square foot/metre in the price list. According to the Residential Properties (First-hand Sales) Ordinance (Cap. 621) (the Ordinance), vendors can only present the area and price per square foot and per square metre of a residential property using saleable area. Saleable area, in relation to a residential property, means the floor area of the residential property, and includes the floor area of every one of the following to the extent that it forms part of the residential property - (i) a balcony; (ii) a utility platform; and (iii) a verandah. The saleable area excludes the area of the following which forms part of the residential property - air-conditioning plant room; bay window; cockloft; flat roof; garden; parking space; roof; stairhood; terrace and yard.
- Floor plans of all residential properties in the development have to be shown in the sales brochure. In a sales brochure, floor plans of residential properties in the development must state the external and internal dimensions of each residential property[2]. The external and internal dimensions of residential properties as provided in the sales brochure exclude plaster and finishes. You are advised to note this if you want to buy furniture before handing over of the residential property.
- Visit the development site and get to know the surroundings of the property (including transportation and community facilities). Check town planning proposals and decisions which may affect the property. Take a look at the location plan, aerial photograph, outline zoning plan and cross-section plan that are provided in the sales brochure.

5. Sales brochure

- Ensure that the sales brochure obtained is the latest version. According to the Ordinance, the sales brochure made available to the public should be printed or examined, or examined and revised within the previous 3 months.
- In respect of an uncompleted development, the vendor may alter the building plans (if any) whenever the vendor considers necessary. To know the latest information of an uncompleted development, keep paying attention to any revised sales brochures made available by the vendor.
- Read through the sales brochure and in particular, check the following information in the sales brochure -
  - whether there is a section on "relevant information" in the sales brochure, under which information on any matter that is known to the vendor but is not known to the general public, and is likely to materially affect the enjoyment of a residential property will be set out. Please note that information contained in a document that has been registered with the Land Registry will not be regarded as "relevant information";
  - the cross-section plan showing a cross-section of the building in relation to every street adjacent to the building, and the level of every such street in relation to a known datum and to the level of the lowest residential floor of the building. This will help you visualize the difference in height between the lowest residential floor of a building and the street level, regardless of how that lowest residential floor is named;
  - interior and exterior fittings and finishes and appliances;
  - the basis on which management fees are shared;
  - whether individual owners have obligations or need to share the expenses for managing, operating and maintaining the public open space or public facilities inside or outside the development, and the location of the public open space or public facilities; and
  - whether individual owners have responsibility to maintain slopes.

6. Government land grant and deed of mutual covenant (DMC)

- Read the Government land grant and the DMC (or the draft DMC). Information such as ownership of the rooftop and external walls can be found in the DMC. The vendor will provide copies of the Government land grant and the DMC (or the draft DMC) at the place where the sale is to take place for free inspection by prospective purchasers.
- Check the Government land grant on whether individual owners are liable to pay Government rent.
- Check the DMC on whether animals can be kept in the residential property.

7. Information on Availability of Residential Properties for Selection at Sales Office

- Check with the vendor which residential properties are available for selection. If a "consumption table" is displayed by the vendor at the sales office, you may check from the table information on the progress of sale on a date of sale, including which residential properties are offered for sale at the beginning of that date of sale and which of them have been selected and sold during that date of sale.
- Do not believe in rumours about the sales condition of the development and enter into a PASP rashly.

8. Register of Transactions

- Pay attention to the register of transactions for a development. A vendor must, within 24 hours after entering into a PASP with a purchaser, enter transaction information of the PASP in the register of transactions. The vendor must, within 1 working day after entering into an agreement for sale and purchase (ASP), enter transaction information of the ASP in the register of transactions. Check the register of transactions for the concerned development to learn more about the sales condition of the development.
- Never take the number of registrations of intent or cashier orders a vendor has received for the purpose of registration as an indicator of the sales volume of a development. The register of transactions for a development is the most reliable source of information from which members of the public can grasp the daily sales condition of the development.

9. Agreement for sale and purchase

- Ensure that the PASP and ASP include the mandatory provisions as required by the Ordinance.
- Pay attention that fittings, finishes and appliances to be included in the sale and purchase of the property are inserted in the PASP and ASP.
- Pay attention to the area plan annexed to the ASP which shows the total area which the vendor is selling to you. The total area which the vendor is selling to you is normally greater than the saleable area of the property.
- Pay attention to the vendor's right to alter the building plans (if any) for an uncompleted development. The mandatory provisions to be incorporated in an ASP for uncompleted development as required by the Ordinance include a provision requiring the vendor to notify the purchaser in writing of such alteration if the same affects in any way the property within 14 days after its having been approved by the Building Authority.
- A preliminary deposit of **5%** of the purchase price is payable by you to the owner (i.e. the seller) on entering into a PASP.
- If you do not execute the ASP within **5 working days** (working day means a day that is not a general holiday or a Saturday or a black rainstorm warning day or gale warning day) after entering into the PASP, the PASP is terminated, the preliminary deposit (i.e. 5% of the purchase price) is forfeited, and the owner (i.e. the seller) does not have any further claim against you for not executing the ASP.
- If you execute the ASP within 5 working days after the signing of the PASP, the owner (i.e. the seller) must execute the ASP within 8 working days after entering into the PASP.
- The deposit should be made payable to the solicitors' firm responsible for stakeholding purchasers' payments for the property.

[1] The details of various mortgage loan plans include the requirements for mortgagors on minimum income level, the loan limit under the first mortgage and second mortgage, the maximum loan repayment period, the change of mortgage interest rate throughout the entire repayment period, and the payment of administrative fees.

[2] According to section 10(2)(d) in Part 1 of Schedule 1 to the Ordinance, each of the floor plans of the residential properties in the development in the sales brochure must state the following— (i) the external dimensions of each residential property; (ii) the internal dimensions of each residential property; (iii) the thickness of the internal partitions of each residential property; (iv) the external dimensions of individual compartments in each residential property. According to section 10(3) in Part 1 of Schedule 1 to the Ordinance, if any information required by section 10(2)(d) in Part 1 of Schedule 1 to the Ordinance is provided in the approved building plans for the development, a floor plan must state the information as so provided.

Notes to purchasers of first-hand residential properties

一手住宅物業
買家須知

10. Expression of intent of purchasing a residential property

- Note that vendors (including their authorized representative(s)) should not seek or accept any specific or general expression of intent of purchasing any residential property before the relevant price lists for such properties are made available to the public. You therefore should not make such an offer to the vendors or their authorized representative(s).
- Note that vendors (including their authorized representative(s)) should not seek or accept any specific expression of intent of purchasing a particular residential property before the sale of the property has commenced. You therefore should not make such an offer to the vendors or their authorized representative(s).

11. Appointment of estate agent

- Note that if the vendor has appointed one or more than one estate agents to act in the sale of any specified residential property in the development, the price list for the development must set out the name of all the estate agents so appointed as at the date of printing of the price list.
- You may appoint any estate agent (not necessarily from those estate agency companies appointed by the vendor) to act in the purchase of any specified residential property in the development, and may also not appoint any estate agent to act on your behalf.
- Before you appoint an estate agent to look for a property, you should-
  - find out whether the agent will act on your behalf only. If the agent also acts for the vendor, he/she may not be able to protect your best interests in the event of a conflict of interest;
  - find out whether any commission is payable by you to the estate agent and, if so, its amount and the time of payment; and
  - note that only licensed estate agents or salespersons may accept your appointment. If in doubt, you should request the estate agent or salesperson to produce his/her Estate Agent Card, or check the Licence List on the Estate Agents Authority website: www.eaa.org.hk.

12. Appointment of solicitor

- Consider appointing your own solicitor to protect your interests. If the solicitor also acts for the vendor, he/she may not be able to protect your best interests in the event of a conflict of interest.
- Compare the charges of different solicitors.

For first-hand uncompleted residential properties

13. Pre-sale Consent

- For uncompleted residential property under the Lands Department Consent Scheme, seek confirmation from the vendor whether the "Pre-sale Consent" has been issued by the Lands Department for the development.

14. Show Flats

- While the vendor is not required to make any show flat available for viewing by prospective purchasers or the general public, if the vendor wishes to make available show flats of a specified residential property, the vendor must first of all make available an unmodified show flat of that residential property and that, having made available such unmodified show flat, the vendor may then make available a modified show flat of that residential property. In this connection, the vendor is allowed to make available more than one modified show flat of that residential property.
- If you visit the show flats, you should always look at the unmodified show flats for comparison with the modified show flats. That said, the Ordinance does not restrict the discretion of the vendor in arranging the sequence of the viewing of unmodified and modified show flats.
- Sales brochure of the development should have been made available to the public when the show flat is made available for viewing. You are advised to get a copy of the sales brochure and make reference to it when viewing the show flats.
- You may take measurements in modified and unmodified show flats, and take photographs or make video recordings of unmodified show flats, subject to reasonable restriction(s) which may be set by the vendor for ensuring safety of the persons viewing the show flat.

For first-hand uncompleted residential properties and completed residential properties pending compliance

15. Estimated material date and handing over date

- Check the estimated material date[3] for the development in the sales brochure.
  - The estimated material date for a development in the sales brochure is not the same as the date on which a residential property is handed over to purchaser. The latter is normally later than the former. However, the handing over date may be earlier than the estimated material date set out in the sales brochure in case of earlier completion of the development.
- Handing over date
  - The mandatory provisions to be incorporated in an ASP as required by the Ordinance include a provision requiring the vendor to apply in writing for an Occupation Document / a Certificate of Compliance or the Director of Lands' Consent to Assign (as the case may be) in respect of the development within 14 days after the estimated material date as stipulated in the ASP.
    - For development subject to the Lands Department Consent Scheme, the vendor is required to notify the purchaser in writing that the vendor is in a position validly to assign the property within one month after the issue of the Certificate of Compliance or the Consent to Assign, whichever first happens; or
    - For development not subject to the Lands Department Consent Scheme, the vendor is required to notify the purchaser in writing that the vendor is in a position validly to assign the property within 6 months after the issue of the Occupation Document including Occupation Permit.
  - The mandatory provisions to be incorporated in an ASP as required by the Ordinance include a provision requiring completion of the sale and purchase within 14 days after the date of the notification aforesaid. Upon completion, the vendor shall arrange handover of the property to the purchaser.
- Authorized Person (AP) may grant extension(s) of time for completion of the development beyond the estimated material date.
  - The mandatory provisions to be incorporated in an ASP as required by the Ordinance include a provision that the AP of a development may grant an extension of time for completion of the development beyond the estimated material date having regard to delays caused exclusively by any one or more of the following reasons:
    - strike or lock-out of workmen;
    - riots or civil commotion;
    - force majeure or Act of God;
    - fire or other accident beyond the vendor's control;
    - war; or
    - inclement weather.
  - The AP may grant more than once such an extension of time depending on the circumstances. That means handover of the property may be delayed.
  - The mandatory provisions to be incorporated in an ASP as required by the Ordinance also include a provision requiring the vendor to, within 14 days after the issue of an extension of time granted by the AP, furnish the purchaser with a copy of the relevant certificate of extension.
- Ask the vendor if there are any questions on handing over date.

For first-hand completed residential properties

16. Vendor's Information Form

- Ensure that you obtain the "vendor's information form(s)" printed within the previous 3 months in relation to the residential property/ properties you intend to purchase.

17. Viewing of property

- Ensure that, before you purchase a residential property, you are arranged to view the residential property that you would like to purchase or, if it is not reasonably practicable to view the property in question, a comparable property in the development, unless you agree in writing that the vendor is not required to arrange such a comparable property for viewing for you. You are advised to think carefully before signing any waiver.
- You may take measurements, take photographs or make video recordings of the property, unless the property is held under a tenancy or reasonable restriction(s) is/are needed to ensure safety of the persons viewing the property.

For complaints and enquiries relating to the sales of first-hand residential properties by the vendors which the Ordinance applies, please contact the Sales of First-hand Residential Properties Authority -

Website	: www.srpa.gov.hk
Telephone	: 2817 3313
Email	: enquiry_srpa@hd.gov.hk
Fax	: 2219 2220

Other useful contacts:

Consumer Council
Website : www.consumer.org.hk
Telephone : 2929 2222
Email : cc@consumer.org.hk
Fax : 2856 3611
Estate Agents Authority
Website : www.eaa.org.hk
Telephone : 2111 2777
Email : enquiry@eaa.org.hk
Fax : 2598 9596
Real Estate Developers Association of Hong Kong
Telephone : 2826 0111
Fax : 2845 2521

Sales of First-hand Residential Properties Authority
March 2023

[3] Generally speaking, "material date" means the date on which the conditions of the land grant are complied with in respect of the development, or the date on which the development is completed in all respects in compliance with the approved building plans or the conditions subject to which the certificate of exemption is issued. For details, please refer to section 2 of the Ordinance.

Notes to purchasers of first-hand residential properties

一手住宅物業買家須知

此須知是由一手住宅物業銷售監管局為施行《一手住宅物業銷售條例》第19（1）條而發出的。

一手住宅物業買家須知

您在購置一手住宅物業之前，應留意下列事項：

適用於所有一手住宅物業

1. 重要資訊

- 瀏覽一手住宅物業銷售資訊網（下稱「銷售資訊網」）（網址：www.srpe.gov.hk），參考「銷售資訊網」內有關一手住宅物業的市場資料。
- 閱覽賣方就該發展項目所指定的互聯網網站內的有關資訊，包括售樓說明書、價單、載有銷售安排的文件，及成交紀錄冊。
- 發展項目的售樓說明書，會在該項目的出售日期前最少七日向公眾發布，而有關價單和銷售安排，亦會在該項目的出售日期前最少三日公布。
- 在賣方就有關發展項目所指定的互聯網網站，以及「銷售資訊網」內，均載有有關物業成交資料的成交紀錄冊，以供查閱。

2. 費用、按揭貸款和樓價

- 計算置業總開支，包括律師費、按揭費用、保險費，以及印花稅。
- 向銀行查詢可否取得所需的按揭貸款，然後選擇合適的還款方式，並小心計算按揭貸款金額，以確保貸款額沒有超出本身的負擔能力。
- 查閱同類物業最近的成交價格，以作比較。
- 向賣方或地產代理瞭解，您須付予賣方或該發展項目的管理人的預計的管理費、管理費上期金額（如有）、特別基金金額（如有）、補還的水、電力及氣體按金（如有），以及/或清理廢料的費用（如有）。

3. 價單、支付條款，以及其他財務優惠

- 賣方未必會把價單所涵蓋的住宅物業悉數推售，因此應留意有關的銷售安排，以了解賣方會推售的住宅物業為何。賣方會在有關住宅物業推售日期前最少三日公布銷售安排。
- 留意價單所載列的支付條款。倘買家可就購置有關住宅物業而連帶獲得價格折扣、贈品，或任何財務優惠或利益，上述資訊亦會在價單內列明。
- 如您擬選用由賣方指定的財務機構提供的各類按揭貸款計劃，在簽訂臨時買賣合約前，應先細閱有關價單內列出的按揭貸款計劃資料[1]。如就該些按揭貸款計劃的詳情有任何疑問，應在簽訂臨時買賣合約前，直接向有關財務機構查詢。

4. 物業的面積及四周環境

- 留意載於售樓說明書和價單內的物業面積資料，以及載於價單內的每平方呎/每平方米售價。根據《一手住宅物業銷售條例》（第621章）（下稱「條例」），賣方只可以實用面積表達住宅物業的面積和每平方呎及平方米的售價。就住宅物業而言，實用面積指該住宅物業的樓面面積，包括在構成該物業的一部分的範圍內的以下每一項目的樓面面積：(i)露台；(ii)工作平台；以及(iii)陽台。實用面積並不包括空調機房、窗台、閣樓、平台、花園、停車位、天台、梯屋、前庭及庭院的每一項目的面積，即使該些項目構成該物業的一部分的範圍。
- 售樓說明書必須顯示發展項目中所有住宅物業的樓面平面圖。在售樓說明書所載有關發展項目中住宅物業的每一份樓面平面圖，均須述明每個住宅物業的外部和內部尺寸[2]。售樓說明書所提供有關住宅物業外部和內部的尺寸，不會把批盪和裝飾物料包括在內。買家收樓前如欲購置家具，應留意這點。
- 親臨發展項目的所在地實地視察，以了解有關物業的四周環境（包括交通和社區設施）；亦應查詢有否任何城市規劃方案和議決，會對有關的物業造成影響；參閱載於售樓說明書內的位置圖、鳥瞰照片、分區計劃大綱圖，以及橫截面圖。

5. 售樓說明書

- 確保所取得的售樓說明書屬最新版本。根據條例，提供予公眾的售樓說明書必須是在之前的三個月之內印製或檢視、或檢視及修改。
- 如屬未落成發展項目，賣方在認為有需要時可改動建築圖則（如有的話），因此應留意由賣方提供的任何經修改的售樓說明書，以了解有關未落成發展項目的最新資料。
- 閱覽售樓說明書，並須特別留意以下資訊：
  - 售樓說明書內有否關於「有關資料」的部分，列出賣方知悉但並非為一般公眾人士所知悉，關於相當可能對享用有關住宅物業造成重大影響的事宜的資料。請注意，已在土地註冊處註冊的文件，其內容不會被視為「有關資料」；
  - 橫截面圖會顯示有關建築物相對毗連該建築物的每條街道的橫截面，以及每條上述街道與已知基準面和該建築物最低的一層住宅樓層的水平相對的水平。橫截面圖能以圖解形式，顯示出建築物最低一層住宅樓層和街道水平的高低差距，不論該最低住宅樓層以何種方式命名；
  - 室內和外部的裝置、裝修物料和設備；
  - 管理費按甚麼基準分擔；
  - 小業主有否責任或需要分擔管理、營運或維持有關發展項目以內或以外的公眾休憩用地或公共設施的開支，以及有關公眾休憩用地或公共設施的位置；以及
  - 小業主是否須要負責維修斜坡。

6. 政府批地文件和公契

- 閱覽政府批地文件和公契（或公契擬稿）。公契內載有天台和外牆業權等相關資料。賣方會在售樓處提供政府批地文件和公契（或公契擬稿）的複本，供準買家免費閱覽。
- 留意政府批地文件內所訂明小業主是否須要負責支付地稅。
- 留意公契內訂明有關物業內可否飼養動物。

7. 售樓處內有關可供揀選住宅物業的資料

- 向賣方查詢清楚有哪些一手住宅物業可供揀選。若賣方在售樓處內展示「消耗表」，您可從該「消耗表」得悉在每個銷售日的銷售進度資料，包括在該個銷售日開始時有哪些住宅物業可供出售，以及在該個銷售日內有哪些住宅物業已獲揀選及售出。
- 切勿隨便相信有關發展項目銷情的傳言，倉卒簽立臨時買賣合約。

8. 成交紀錄冊

- 留意發展項目的成交紀錄冊。賣方須於臨時買賣合約訂立後的24小時內，於紀錄冊披露該臨時買賣合約的資料，以及於買賣合約訂立後一個工作天內，披露該買賣合約的資料。您可透過成交紀錄冊得悉發展項目的銷售情況。
- 切勿將賣方接獲用作登記的購樓意向書或本票的數目視為銷情指標。發展項目的成交紀錄冊才是讓公眾掌握發展項目每日銷售情況的最可靠資料來源。

9. 買賣合約

- 確保臨時買賣合約和買賣合約包含條例所規定的強制性條文。
- 留意有關物業買賣交易所包括的裝置、裝修物料和設備，須在臨時買賣合約和買賣合約上列明。
- 留意夾附於買賣合約的圖則。該圖則會顯示所有賣方售予您的物業面積，而該面積通常較該物業的實用面積為大。
- 留意賣方有權改動未落成發展項目的建築圖則（如有的話）。如屬未落成發展項目，條例規定物業的買賣合約須載有強制性條文，列明如有關改動在任何方面對該物業造成影響，賣方須在改動獲建築事務監督批准後的14日內，將該項改動以書面通知買家。
- 訂立臨時買賣合約時，您須向擁有人（即賣方）支付樓價**5%**的臨時訂金。
- 如您在訂立臨時買賣合約後**五個工作日**（工作日指並非公眾假日、星期六、黑色暴雨警告日或烈風警告日的日子）之內，沒有簽立買賣合約，該臨時買賣合約即告終止，有關臨時訂金（即樓價的5%）會被沒收，而擁有人（即賣方）不得因您沒有簽立買賣合約而對您提出進一步申索。
- 在訂立臨時買賣合約後的五個工作日之內，倘您簽立買賣合約，則擁有人（即賣方）必須在訂立該臨時買賣合約後的八個工作日之內簽立買賣合約。
- 有關的訂金，應付予負責為所涉物業擔任保證金保存人的律師事務所。

10. 表達購樓意向

- 留意在賣方（包括其獲授權代表）就有關住宅物業向公眾提供價單前，賣方不得尋求或接納任何對有關住宅物業的購樓意向（不論是否屬明確選擇購樓意向）。因此您不應向賣方或其授權代表提出有關意向。
- 留意在有關住宅物業的銷售開始前，賣方（包括其獲授權代表）不得尋求或接納任何對該物業的有明確選擇購樓意向。因此您不應向賣方或其授權代表提出有關意向。

[1] 按揭貸款計劃的資料包括有關按揭貸款計劃對借款人的最低收入的要求、就第一按揭連同第二按揭可獲得的按揭貸款金額上限、最長還款年期、整個還款期內的按揭利率變化，以及申請人須繳付的手續費。

[2] 根據條例附表1第1部第10(2)(d)條述明，售樓說明書內顯示的發展項目中的住宅物業的每一份樓面平面圖須述明以下各項— (i) 每個住宅物業的外部尺寸； (ii) 每個住宅物業的內部尺寸； (iii) 每個住宅物業的內部間隔的厚度； (iv) 每個住宅物業內個別分隔室的外部尺寸。根據條例附表1第1部第10(3)條，如有關發展項目的經批准的建築圖則，提供條例附表1第1部第 10(2)(d)條所規定的資料，樓面平面圖須述明如此規定的該資料。

Notes to purchasers of first-hand residential properties

一手住宅物業買家須知

11. 委託地產代理

- 留意倘賣方委任一個或多於一個地產代理，以協助銷售其發展項目內任何指明住宅物業，該發展項目的價單必須列明在價單印刷日期當日所有獲委任為地產代理的姓名／名稱。
- 您可委託任何地產代理（不一定是賣方所指定的地產代理），以協助您購置發展項目內任何指明住宅物業；您亦可不委託任何地產代理。
- 委託地產代理以物色物業前，您應該—
  - 了解該地產代理是否只代表您行事。該地產代理若同時代表賣方行事，倘發生利益衝突，未必能夠保障您的最大利益；
  - 了解您須否支付佣金予該地產代理。若須支付，有關的佣金金額和支付日期為何；以及；
  - 留意只有持牌地產代理或營業員才可以接受您的委託。如有疑問，應要求該地產代理或營業員出示其「地產代理證」，或瀏覽地產代理監管局的網頁（網址：www.eaa.org.hk），查閱牌照目錄

12. 委聘律師

- 考慮自行委聘律師，以保障您的利益。該律師若同時代表賣方行事，倘發生利益衝突，未必能夠保障您的最大利益。
- 比較不同律師的收費。

適用於一手未落成住宅物業

13. 預售樓花同意書

- 洽購地政總署「預售樓花同意方案」下的未落成住宅物業時，應向賣方確認地政總署是否已就該發展項目批出「預售樓花同意書」。

14. 示範單位

- 賣方不一定須設置示範單位供準買家或公眾參觀，但賣方如為某指明住宅物業設置示範單位，必須首先設置該住宅物業的無改動示範單位，才可設置該住宅物業的經改動示範單位，並可以就該住宅物業設置多於一個經改動示範單位。
- 參觀示範單位時，務必視察無改動示範單位，以便與經改動示範單位作出比較。然而，條例並沒有限制賣方安排參觀無改動示範單位及經改動示範單位的先後次序。
- 賣方設置示範單位供公眾參觀時，應已提供有關發展項目的售樓說明書。因此，緊記先行索取售樓說明書，以便在參觀示範單位時參閱相關資料。
- 您可以在無改動示範單位及經改動示範單位中進行量度，並在無改動示範單位內拍照或拍攝影片，惟在確保示範單位參觀者人身安全的前提下，賣方可能會設定合理的限制。

適用於一手未落成住宅物業及尚待符合條件的已落成住宅物業

15. 預計關鍵日期及收樓日期

- 查閱售樓說明書中有關發展項目的預計關鍵日期[3]。
  - 售樓說明書中有關發展項目的預計關鍵日期並不等同買家的「收樓日期」。買家的「收樓日期」一般會較發展項目的預計關鍵日期遲。然而，假若發展項目比預期早落成，「收樓日期」可能會較售樓說明書列出的預計關鍵日期為早。
- 收樓日期
  - 條例規定買賣合約須載有強制性條文，列明賣方須於買賣合約內列出的預計關鍵日期後的14日內，以書面為發展項目申請佔用文件、合格證明書，或地政總署署長的轉讓同意（視屬何種情況而定）。
    - 如發展項目屬地政總署預售樓花同意方案所規管，賣方須在合格證明書或地政總署署長的轉讓同意發出後的一個月內（以較早者為準），就賣方有能力有效地轉讓有關物業一事，以書面通知買家；或
    - 如發展項目並非屬地政總署預售樓花同意方案所規管，賣方須在佔用文件（包括佔用許可證）發出後的六個月內，就賣方有能力有效地轉讓有關物業一事，以書面通知買家。
  - 條例規定買賣合約須載有強制性條文，列明有關物業的買賣須於賣方發出上述通知的日期的14日內完成。有關物業的買賣完成後，賣方將安排買家收樓事宜。
- 認可人士可批予在預計關鍵日期之後完成發展項目
  - 條例規定買賣合約須載有強制性條文，列明發展項目的認可人士可以在顧及純粹由以下一個或多於一個原因所導致的延遲後，批予在預計關鍵日期之後，完成發展項目：
    - 工人罷工或封閉工地；
    - 暴動或內亂；
    - 不可抗力或天災；
    - 火警或其他賣方所不能控制的意外；
    - 戰爭；或
    - 惡劣天氣。
  - 發展項目的認可人士可以按情況，多於一次批予延後預計關鍵日期以完成發展項目，即收樓日期可能延遲。
  - 條例規定買賣合約須載有強制性條文，列明賣方須於認可人士批予延期後的14日內，向買家提供有關延期證明書的文本。
- 如對收樓日期有任何疑問，可向賣方查詢。

適用於一手已落成住宅物業

16. 賣方資料表格

- 確保取得最近三個月內印製有關您擬購買的一手已落成住宅物業的「賣方資料表格」。

17. 參觀物業

- 購置住宅物業前，確保已獲安排參觀您打算購置的住宅物業。倘參觀有關物業並非合理地切實可行，則應參觀與有關物業相若的物業，除非您以書面同意賣方無須開放與有關物業相若的物業供您參觀。您應仔細考慮，然後才決定是否簽署豁免上述規定的書面同意。
- 除非有關物業根據租約持有，或為確保物業參觀者的人身安全而須設定合理限制，您可以對該物業進行量度、拍照或拍攝影片。

任何與賣方銷售受條例所規管的一手住宅物業有關的投訴和查詢，請與一手住宅物業銷售監管局聯絡。

網址：www.srpa.gov.hk
電話：2817 3313
電郵 ：enquiry_srpa@hd.gov.hk
傳真 ：2219 2220

其他相關聯絡資料：

消費者委員會
網址：www.consumer.org.hk **電話**：2929 2222 **電郵**：cc@consumer.org.hk **傳真**：2856 3611
地產代理監管局
網址：www.eaa.org.hk **電話**：2111 2777 **電郵**：enquiry@eaa.org.hk **傳真**：2598 9596
香港地產建設商會
電話：2826 0111 **傳真**：2845 2521

一手住宅物業銷售監管局

2023年3月

[3] 一般而言，「關鍵日期」指該項目符合批地文件的條件的日期，或該項目在遵照經批准的建築圖則的情況下或按照豁免證明書的發出的條件在各方面均屬完成的日期。有關詳情請參閱條例第2條。

Information on the Phase

期數的資料

- Name of the Phase of the Development: Phase VI of Kowloon Station Development (the residential development, service apartment accommodation and car park of Tower 20 and Tower 21 therein is known as "THE CULLINAN")
- Name of the street at which the Phase is situated: Austin Road West
- Street number allocated by the Commissioner of Rating and Valuation for the purpose of distinguishing the Phase: No.1.
- Total number of storeys of each multi-unit building:

  Tower 20: 73 storeys

  Tower 21: 73 storeys
- Floor numbering in each multi-unit building as provided in appoved building plans for the Phase:

  Tower 20: Basement 1, G/F, Mezzanine Floor, 1/F to 3/F, Lobby Floor, 6/F to 8/F, Upper 8/F, 12/F, 15/F to 23/F, 25/F to 33/F, 35/F to 40/F, 50/F to 52/F, 55/F to 57/F, 59/F to 63/F, 65/F to 73/F, 75/F to 83/F, 85/F to 92/F and Roof

  Tower 21: Basement 1, G/F, Mezzanine Floor, 1/F to 3/F, Lobby Floor, CH1/F, CH2/F, CH3/F, 8/F, 12/F, 15/F to 23/F, 25/F to 33/F, 35/F to 40/F, 50/F to 52/F, 55/F to 57/F, 59/F to 63/F, 65/F to 73/F, 75/F to 83/F, 85/F to 92/F and Roof
- Omitted floor numbers in each multi-unit building in which the floor numbering is not in consecutive order:

  Tower 20: 4/F, 5/F, 9/F to 11/F, 13/F, 14/F, 24/F, 34/F, 41/F to 49/F, 53/F, 54/F, 58/F, 64/F, 74/F and 84/F

  Tower 21: 4/F to 7/F, 9/F to 11/F, 13/F, 14/F, 24/F, 34/F, 41/F to 49/F, 53/F, 54/F, 58/F, 64/F, 74/F and 84/F
- Refuge floors (if any) of each multi-unit building:

  Tower 20: 12/F (part), 39/F and 65/F

  Tower 21: 12/F (part), 39/F and 65/F

- 發展項目期數名稱： 九龍站發展項目的第六期(期數中的第20座及第21座的住宅發展項目、服務式公寓樓宇及停車場為「天璽」)
- 期數所位於的街道的名稱：柯士甸道西
- 由差餉物業估價署署長為識別期數的目的而編配的門牌號數：1號
- 每幢多單位建築物的樓層總數：

  第20座： 73層

  第21座： 73層
- 該期數的經批准的建築圖則所規定的每幢多單位建築物內的樓層號數：

  第20座： 第1層地庫、地下、閣樓、1樓至3樓、大堂樓層、6樓至8樓、8樓高層、12樓、15樓至23樓、25樓至33樓、35樓至40樓、50樓至52樓、55樓至57樓、59樓至63樓、65樓至73樓、75樓至83樓、85樓至92樓及天台

  第21座： 第1層地庫、地下、閣樓、1樓至3樓、大堂樓層、CH1樓、CH2樓、CH3樓、8樓、12樓、15樓至23樓、25樓至33樓、35樓至40樓、50樓至52樓、55樓至57樓、59樓至63樓、65樓至73樓、75樓至83樓、85樓至92樓及天台
- 每幢有不依連續次序的樓層號數的多單位建築物內被略去的樓層號數：

  第20座： 4樓、5樓、9樓至11樓、13樓、14樓、24樓、34樓、41樓至49樓、53樓、54樓、58樓、64樓、74樓及84樓

  第21座： 4樓至7樓、9樓至11樓、13樓、14樓、24樓、34樓、41樓至49樓、53樓、54樓、58樓、64樓、74樓及84樓
- 每幢多單位建築物內的庇護層（如有的話）：

  第20座： 12樓（部分）、39樓及65樓

  第21座： 12樓（部分）、39樓及65樓

Information on vendor and others involved in the Phase
賣方及有參與期數的其他人的資料

Vendor

MTR Corporation Limited (as "owner")

Harbour Vantage Limited (as "person so engaged")

Remarks:
- "Owner", in relation to a residential property, means the legal or beneficial owner of the residential property; and
- "Person so engaged" means the person who is engaged by the owner to co-ordinate and supervise the process of designing, planning, constructing, fitting out, completing and marketing the Phase.

Holding company of the Vendor

Holding company of the owner (MTR Corporation Limited)

Not Applicable

Holding company of the person so engaged (Harbour Vantage Limited)

Lanrich Limited
Scafford Ltd.
Kingbond Holdings Ltd.
Sun Hung Kai Properties Limited

The authorized person for the Phase, and the firm or corporation of which an authorized person for the Phase is a proprietor, director or employee in his or her professional capacity

Mr. Au-Yeung Chi King, Artur of Wong & Ouyang (HK) Limited
(Note: Mr. Au-Yeung Chi King, Artur is a former director of Wong & Ouyang (HK) Limited and has departed after the completion of the Phase.)

Building Contractor for the Phase

Sanfield Building Contractors Limited

The firm of solicitors acting for the owner in relation to the sale of the residential properties in the Phase

Messrs Deacons
Messrs Johnson Stokes & Master

Any authorized institution that has made a loan, or has undertaken to provide finance, for the construction of the Phase

Not Applicable

Any other person who has made a loan for the construction of the Phase

Sun Hung Kai Real Estate Agency Limited
Sun Hung Kai Properties Holding Investment Limited

Remarks :
- The loan from Sun Hung Kai Real Estate Agency Limited has been repaid on 30 Jun 2003.

賣方

香港鐵路有限公司（作為擁有人）

Harbour Vantage Limited（作為如此聘用的人）

備註：
- "擁有人"就住宅物業而言， 指該物業的法律上的擁有人或實益擁有人
- "如此聘用的人"指擁有人聘用以統籌和監管期數的設計、規劃、建造、裝置、完成及銷售的過程的人士。

賣方的控權公司

擁有人（香港鐵路有限公司）的控權公司

不適用

如此聘用的人（Harbour Vantage Limited）的控權公司

Lanrich Limited
Scafford Ltd.
Kingbond Holdings Ltd.
新鴻基地產發展有限公司

期數的認可人士的姓名或名稱，如該期數的認可人士以其專業身分擔任某商號或法團的經營人、董事或僱員，該商號或法團

王歐陽(香港)有限公司的歐陽治經先生
(註：歐陽治經先生為王歐陽(香港)有限公司之前董事，並已於期數落成後離任。)

期數的承建商

新輝建築有限公司

就期數中的住宅物業的出售而代表擁有人行事的律師事務所

的近律師行
孖士打律師行

已為期數的建造提供貸款或已承諾為該項建造提供融資的認可機構

不適用

已為期數的建造提供貸款的任何其他人

新鴻基地產代理有限公司
Sun Hung Kai Properties Holding Investment Limited

備註：
- 新鴻基地產代理有限公司提供之貸款已於2003年6月30日清還。

Relationship between parties involved in the Phase

有參與期數的各方的關係

(a) The Vendor# or a building contractor for the Phase is an individual, and that Vendor or contractor is an immediate family member of an Authorised Person for the Phase;	Not Applicable
(b) The Vendor# or a building contractor for the Phase is a partnership, and a partner of that Vendor or contractor is an immediate family member of such an Authorised Person;	Not Applicable
(c) The Vendor# or a building contractor for the Phase is a corporation, and a director or the secretary of that Vendor or contractor (or a holding company of that Vendor) is an immediate family member of such an Authorised person;	No
(d) The Vendor# or a building contractor for the Phase is an individual, and that Vendor or contractor is an immediate family member of an associate of such an Authorised Person;	Not Applicable
(e) The Vendor# or a building contractor for the Phase is a partnership, and a partner of that Vendor or contractor is an immediate family member of an associate of such an Authorised Person;	Not Applicable
(f) The Vendor# or a building contractor for the Phase is a corporation, and a director or the secretary of that Vendor or contractor (or a holding company of that Vendor) is an immediate family member of an associate of such an Authorised Person;	No
(g) The Vendor# or a building contractor for the Phase is an individual, and that Vendor or contractor is an immediate family member of a proprietor of a firm of solicitors acting for the owner in relation to the sale of residential properties in the Phase;	Not Applicable
(h) The Vendor# or a building contractor for the Phase is a partnership, and a partner of that Vendor or contractor is an immediate family member of a proprietor of a firm of solicitors acting for the owner in relation to the sale of residential properties in the Phase;	Not Applicable
(i) The Vendor# or a building contractor for the Phase is a corporation, and a director or the secretary of that Vendor or contractor (or a holding company of that Vendor) is an immediate family member of a proprietor of such a firm of solicitors;	No
(j) The Vendor#, a holding company of the Vendor, or a building contractor for the Phase, is a private company, and an Authorised Person for the Phase, or an associate of such an Authorised Person, holds at least 10% of the issued shares in that Vendor, holding company or contractor;	No
(k) The Vendor#, a holding company of the Vendor, or a building contractor for the Phase, is a listed company, and such an Authorised Person, or such an assoiate, holds at least 1% of the issued shares in that Vendor, holding company or contractor;	No
(l) The Vendor# or a building contractor for the Phase is a corporation, and such an Authorised Person, or such an associate, is an employee, director or secretary of that Vendor or contractor or of a holding company of that Vendor;	No
(m) The Vendor# or a building contractor for the Phase is a partnership, and such an Authorised Person, or such an associate, is an employee of that Vendor or contractor;	Not Applicable
(n) The Vendor#, a holding company of the Vendor, or a building contractor for the Phase, is a private company, and a proprietor of a firm of solicitors acting for the owner in relation to the sale of residential properties in the Phase holds at least 10% of the issued shares in that Vendor, holding company or contractor;	No
(o) The Vendor#, a holding company of the Vendor, or a building contractor for the Phase, is a listed company, and a proprietor of such a firm of solicitors holds a least 1% of the issued shares in that Vendor, holding company or contractor;	No
(p) The Vendor# or a building contractor for the Phase is a corporation, and a proprietor of such a firm of solicitors is an employee, director or secretary of that Vendor or contractor or of a holding company of that Vendor;	No
(q) The Vendor# or a building contractor for the Phase is a partnership, and a proprietor of such a firm of solicitors is an employee of that Vendor or contractor;	Not Applicable
(r) The Vendor# or a building contractor for the Phase is a corporation, and the corporation of which an Authorised Person for the Phase is a director or employee in his or her professional capacity is an associate corporation of that Vendor or contractor or of a holding company of that Vendor;	No
(s) The Vendor# or a building contractor for the Phase is a corporation, and that contractor is an associate corporation of that Vendor or of a holding company of that Vendor.	The Building Contractor for the Phase is an associate corporation of the person so engaged and of the holding companies of the person so engaged.

Remarks:
A reference to Vendor here is a reference to either MTR Corporation Limited (as "owner") or Harbour Vantage Limited (as "person so engaged")
Mr. Au-Yeung Chi King, Artur, the Authorized Person of the Phase, is a former director of Wong & Ouyang (HK) Limited and has departed after the completion of the Phase. For the purpose of this section, "an associate" of the Authorized Person means a director of Wong & Ouyang (HK) Limited as of the date of printing or date of the last examination of this Sales Brochure.

Relationship between parties involved in the Phase

有參與期數的各方的關係

(a) 賣方#或有關期數的承建商屬個人，並屬該期數的認可人士的家人；	不適用
(b) 賣方#或該期數的承建商屬合夥，而該賣方或承建商的合夥人屬上述認可人士的家人；	不適用
(c) 賣方#或該期數的承建商屬法團，而該賣方或承建商（或該賣方的控權公司）的董事或秘書屬上述認可人士的家人；	否
(d) 賣方#或該期數的承建商屬個人，並屬上述認可人士的有聯繫人士的家人；	不適用
(e) 賣方#或該期數的承建商屬合夥，而該賣方或承建商的合夥人屬上述認可人士的有聯繫人士的家人；	不適用
(f) 賣方#或該期數的承建商屬法團，而該賣方或承建商（或該賣方的控權公司）的董事或秘書屬上述認可人士的有聯繫人士的家人；	否
(g) 賣方#或該期數的承建商屬個人，並屬就該期數內的住宅物業的出售代表擁有人行事的律師事務所行事的經營人的家人；	不適用
(h) 賣方#或該期數的承建商屬合夥，而該賣方或承建商的合夥人屬就該期數內的住宅物業的出售代表擁有人行事的律師事務所行事的經營人的家人；	不適用
(i) 賣方#或該期數的承建商屬法團，而該賣方或承建商（或該賣方的控權公司）的董事或秘書屬上述律師事務所的經營人的家人；	否
(j) 賣方#、賣方的控權公司或有關期數的承建商屬私人公司，而該期數的認可人士或該認可人士的有聯繫人士持有該賣方、控權公司或承建商最少10% 的已發行股份；	否
(k) 賣方#、賣方的控權公司或該期數的承建商屬上市公司，而上述認可人士或上述有聯繫人士持有該賣方、控權公司或承建商最少1% 的已發行股份；	否
(l) 賣方#或該期數的承建商屬法團，而上述認可人士或上述有聯繫人士屬該賣方、承建商或該賣方的控權公司的僱員、董事或秘書；	否
(m) 賣方#或該期數的承建商屬合夥，而上述認可人士或上述有聯繫人士屬該賣方或承建商的僱員；	不適用
(n) 賣方#、賣方的控權公司或該期數的承建商屬私人公司，而就該期數中的住宅物業的出售而代表擁有人行事的律師事務所的經營人持有該賣方、控權公司或承建商最少10% 的已發行股份；	否
(o) 賣方#、賣方的控權公司或該期數的承建商屬上市公司，而上述律師事務所的經營人持有該賣方、控權公司或承建商最少1% 的已發行股份；	否
(p) 賣方#或該期數的承建商屬法團，而上述律師事務所的經營人屬該賣方或承建商或該賣方的控權公司的僱員、董事或秘書；	否
(q) 賣方#或該期數的承建商屬合夥，而上述律師事務所的經營人屬該賣方或承建商的僱員；	不適用
(r) 賣方#或該期數的承建商屬法團，而該期數的認可人士以其專業身份擔任董事或僱員的法團為該賣方或承建商或該賣方的控權公司的有聯繫法團；	否
(s) 賣方#或該期數的承建商屬法團，而該承建商屬該賣方或該賣方的控權公司的有聯繫法團。	期數的承建商屬如此聘用的人及如此聘用的人的控權公司的有聯繫法團。

備註：
在此提述賣方即提述香港鐵路有限公司（作為擁有人）或 Harbour Vantage Limited（作為如此聘用的人）
期數的認可人士（歐陽治經先生）為王歐陽(香港)有限公司之前董事，並已於期數落成後離任。認可人士的「有聯繫人士」指於本售樓說明書印製日期或最後檢視日期當日王歐陽(香港)有限公司的董事。

Information on design of the Phase

期數的設計的資料

There are no non-structural prefabricated external walls forming part of the enclosing walls of a residential property.
住宅物業沒有構成圍封牆的一部分的非結構預製外牆。

There are curtain walls forming part of the enclosing walls of a residential property.
住宅物業有幕牆構成圍封牆的一部分。

The range of thickness of the curtain walls of each building is 125mm to 250mm.
每幢建築物的幕牆的厚度範圍為125毫米至250毫米。

Block Name 座號	Floor 樓層	Flat 單位	Total area of the curtain walls of each residential property (sq.m.) 每個住宅物業的幕牆的總面積 (平方米)
Tower 20 第20座 Zone 1 第1區	67/F - 73/F & 75/F 67樓-73樓 及 75樓	A	6.697
		B	3.204
		C	5.603
		D	7.612
	76/F 76樓	A	7.184
		B	3.204
		C	5.603
		D	7.612
	77/F - 83/F & 85/F - 86/F 77樓-83樓 及 85樓-86樓	A	7.955
		B	3.204
		C	5.603
		D	7.612
	87/F - 90/F 87樓-90樓	A	8.811
		B	3.204
		C	5.603
		D	7.612
	91/F 91樓	A	17.569
		C	5.603
		D	8.004

Block Name 座號	Floor 樓層	Flat 單位	Total area of the curtain walls of each residential property (sq.m.) 每個住宅物業的幕牆的總面積 (平方米)
Tower 20 第20座 Zone 2 第2區	12/F 12樓	A	5.459
		B	5.091
		C	3.615
		D	2.885
	15/F 15樓	B	6.291
		C	3.615
		D	2.885
	16/F - 23/F, 25/F - 33/F & 35/F - 36/F 16樓-23樓， 25樓-33樓 及 35樓-36樓	A	3.759
		B	5.979
		C	3.615
		D	2.885
		E	2.775
	37/F 37樓	B	7.036
		C	3.615
		D	2.885
		E	2.775
	38/F 38樓	B	8.808
		C	4.351
		E	2.775

Information on design of the Phase

期數的設計的資料

Block Name 座號	Floor 樓層	Flat 單位	Total area of the curtain walls of each residential property (sq.m.) 每個住宅物業的幕牆的總面積 (平方米)
Tower 21 第21座 Zone 1 第1區	67/F - 73/F & 75/F - 80/F 67樓-73樓 及 75樓-80樓	A	8.574
		B	5.351
		C	4.527
		D	5.246
	81/F 81樓	A	8.637
		B	5.351
		C	4.519
		D	5.250
	82/F 82樓	A	8.913
		B	5.351
		C	4.531
		D	5.243
	83/F 83樓	A	9.692
		B	5.351
		C	4.423
		D	5.674
	85/F 85樓	A	9.692
		B	5.351
		C	4.531
		D	5.790
	86/F 86樓	A	9.921
		B	5.351
		C	4.531
		D	5.790

Block Name 座號	Floor 樓層	Flat 單位	Total area of the curtain walls of each residential property (sq.m.) 每個住宅物業的幕牆的總面積 (平方米)
Tower 21 第21座 Zone 1 第1區	87/F - 90/F 87樓-90樓	A	9.921
		B	5.351
		C	4.531
		D	5.790
		E	5.739
	91/F 91樓	A	10.057
		B	5.628
		C	15.892
		E	5.739
Tower 21 第21座 Zone 2 第2區	15/F 15樓	A	8.166
		B	5.351
		C	4.500
		D	5.274
	16/F 16樓	A	8.166
		B	5.351
		C	4.393
		D	5.158
	17/F - 23/F & 25/F 17樓-23樓 及 25樓	A	8.166
		B	5.351
		C	4.500
		D	5.274
	26/F 26樓	A	8.166
		B	5.351
		C	4.393
		D	5.158

Information on design of the Phase

期數的設計的資料

Block Name 座號	Floor 樓層	Flat 單位	Total area of the curtain walls of each residential property (sq.m.) 每個住宅物業的幕牆的總面積 (平方米)
Tower 21 第21座 Zone 2 第2區	27/F - 28/F 27樓-28樓	A	8.166
		B	5.351
		C	4.500
		D	5.274
	29/F - 33/F & 35/F 29樓-33樓 及 35樓	A	8.166
		B	5.351
		C	4.509
		D	5.265
	36/F 36樓	A	8.166
		B	5.351
		C	4.402
		D	5.149
	37/F - 38/F 37樓-38樓	A	8.473
		B	5.351
		C	4.509
		D	5.265
	56/F 56樓	A	7.865
		B	5.351
		C	4.411
		D	5.139
	50/F - 52/F, 55/F, 57/F & 59/F - 63/F 50樓-52樓，55 樓， 57樓 及 59樓-63樓	A	7.865
		B	5.351
		C	4.518
		D	5.255

Block Name 座號	Floor 樓層	Flat 單位	Total area of the curtain walls of each residential property (sq.m.) 每個住宅物業的幕牆的總面積 (平方米)
Tower 21 第21座 Zone 3 第3區	67/F - 73/F & 75/F - 79/F 67樓-73樓 及 75樓-79樓	A	5.004
		B	6.452
		C	6.315
		D	6.437
		E	3.835
	80/F 80樓	A	5.004
		B	6.452
		C	11.935
		D	6.437
		E	3.835
	81/F 81樓	A	6.521
		B	8.855
		D	7.795

Information on design of the Phase

期數的設計的資料

Block Name 座號	Floor 樓層	Flat 單位	Total area of the curtain walls of each residential property (sq.m.) 每個住宅物業的幕牆的總面積 (平方米)
Tower 21 第21座 Zone 5 第5區	15/F - 23/F, 25/F - 33/F & 35/F - 38/F 15樓-23樓，25樓-33樓 及 35樓-38樓	A	2.836
		B	2.558
		C	3.678
		D	2.755
		E	3.480
	50/F 50樓	A	2.836
		C	3.685
		D	2.748
		E	3.480
		F	2.694
		G	4.288
		H	2.139
		J	2.552
		K	1.963
	51/F - 52/F, 55/F - 57/F & 59/F - 63/F 51樓-52樓，55樓-57樓 及 59樓-63樓	A	2.836
		B	2.558
		C	3.685
		D	2.748
		E	3.480
		F	2.694
		G	4.288
		H	2.139
		J	2.552
		K	1.963

Block Name 座號	Floor 樓層	Flat 單位	Total area of the curtain walls of each residential property (sq.m.) 每個住宅物業的幕牆的總面積 (平方米)
Tower 21 第21座 Zone 6 第6區	12/F 12樓	A	5.572
		B	4.875
		C	3.615
		D	2.813
	15/F 15樓	B	4.849
		C	3.615
		D	2.813
		E	2.694
	16/F - 23/F, 25/F - 33/F & 35/F - 36/F 16樓-23樓，25樓-33樓 及 35樓-36樓	A	3.843
		B	5.958
		C	3.615
		D	2.813
		E	2.694
	37/F 37樓	B	5.054
		C	3.615
		D	2.813
		E	2.694
	38/F 38樓	B	8.634
		C	4.146
		E	2.694

Information on property management

物業管理的資料

The person appointed as the manager of the Phase under the deed of mutual covenant that has been executed:
MTR Corporation Limited

根據已簽立的公契獲委任為期數的管理人：
香港鐵路有限公司

Location plan of the Development

發展項目的所在位置圖

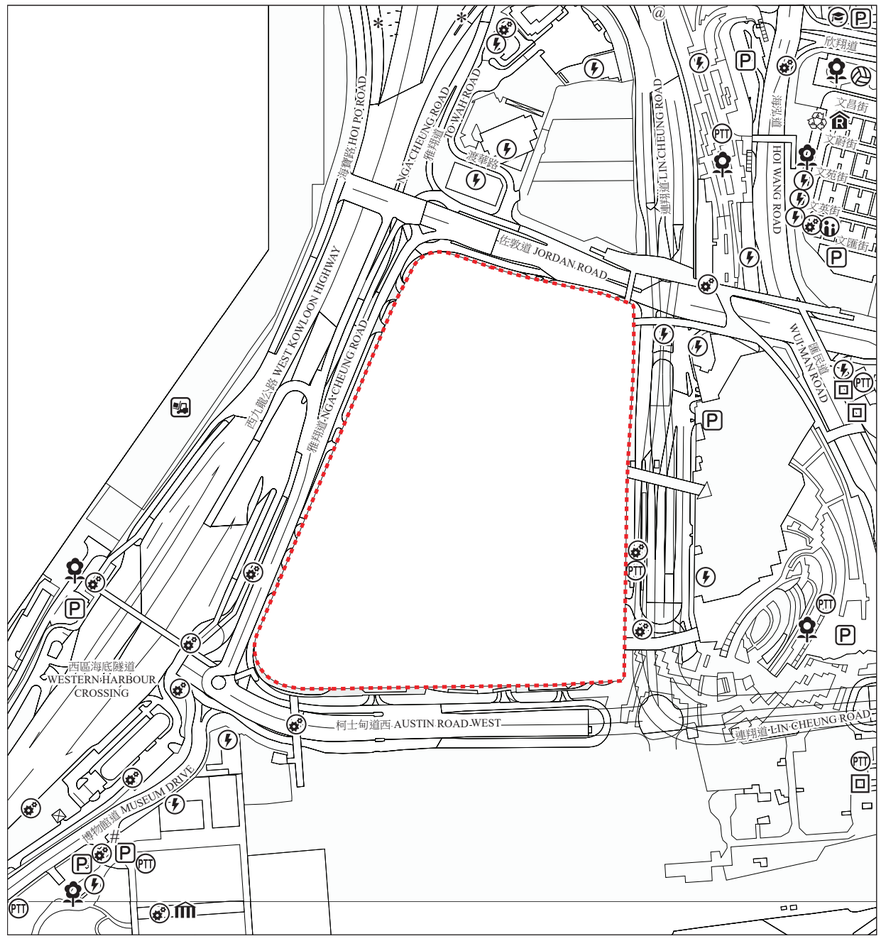

N

Legends
圖例

- Ventilation Shaft for the Mass Transit Railway
  香港鐵路的通風井
- Cargo Working Area
  貨物裝卸區
- Power Plant (including Electricity Sub-stations)
  發電廠 (包括電力分站)
- Refuse Collection Point
  垃圾收集站
- Public Carpark (including Lorry Park)
  公眾停車場 (包括貨車停泊處)
- Public Transport Terminal (including Rail Station)
  公共交通總站 (包括鐵路車站)
- Public Utility Installation
  公用事業設施裝置
- Religious Institution (including Church, Temple and Tsz Tong)
  宗教場所 (包括教堂、廟宇及祠堂)
- Social Welfare Facilities (including Elderly Centre and Home for the Mentally Disabled)
  社會福利設施 (包括老人中心及弱智人士護理院)
- Public Park
  公園
- School (including Kindergarten)
  學校 (包括幼稚園)
- Sports Facilities (including Sports Ground and Swimming Pool)
  體育設施 (包括運動場及游泳池)
- Museum
  博物館

Street name(s) not shown in full in the Location Plan of the Development:
於發展項目的所在位置圖未能顯示之街道全名:

MAN CHEONG STREET
文昌街

MAN WAI STREET
文蔚街

MAN YUEN STREET
文苑街

MAN YING STREET
文英街

MAN WUI STREET
文匯街

YAN CHEUNG ROAD
欣翔道

* YAU MA TEI INTERCHANGE
油麻地交匯處

\# CULTURAL DRIVE
文化道

@CENTRAL KOWLOON BYPASS
中九龍繞道

SCALE 比例尺

米 metres 100 0 200 400 米 metres

Location of the Development
發展項目的所在位置

The map is provided by the CSDI Portal and intellectual property rights are owned by the Government of the HKSAR.

地圖由空間數據共享平台提供，香港特別行政區政府為知識產權擁有人。

This Location Plan is with reference to the Digital Topographic Map Nos. T11-NW-D and T11-SW-B dated 18th June 2026 from Survey and Mapping Office of the Lands Department.

此位置圖是參考於2026年6月18日出版之地政總署測繪處之數碼地形圖編號T11-NW-D及T11-SW-B。

Remark:
備註：

The plan may show more than the area required under the Residential Properties (First-hand Sales) Ordinance due to the technical reason that the boundary of the Development is irregular.

由於發展項目的邊界不規則的技術原因，此圖所顯示的範圍可能超過《一手住宅物業銷售條例》所規定的範圍。

Aerial photograph of the Phase

期數的鳥瞰照片



Location of the Phase
期數的所在位置

Adopted from part of the aerial photograph taken by the Survey and Mapping Office of Lands Department at a flying height of 6900' feet, photo No. E259125C, dated 12 September 2025.

摘錄自地政總署測繪處在6,900呎的飛行高度拍攝之鳥瞰照片，照片編號E259125C，飛行日期：2025年9月12日。

Survey and Mapping Office, Lands Department, The Government of HKSAR © Copyright reserved – reproduction by permission only.

香港特別行政區政府地政總署測繪處©版權所有，未經許可，不得複製。

Remarks：
The aerial photograph may show more than the area required under the Residential Properties (First-hand Sales) Ordinance due to technical reason that the boundary of the Phase is irregular.

備註：
由於期數的邊界不規則的技術原因，此照片所顯示的範圍可能超過《一手住宅物業銷售條例》所規定的範圍。

(This page is left blank intentionally. 此頁保留空白)

Outline zoning plan etc. relating to the Development

關乎發展項目的分區計劃大綱圖等

This blank area falls outside the coverage of the relevant Outline Zoning Plan

當區分區計劃大綱圖並不覆蓋本空白範圍

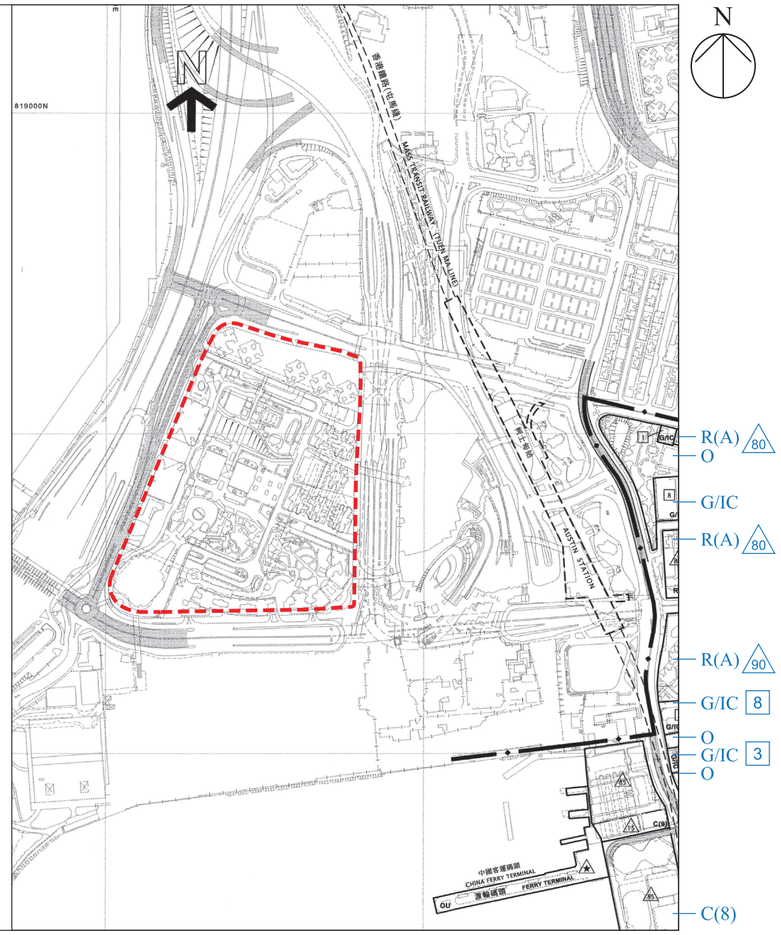

Location of the Development
發展項目的所在位置

SCALE 比例尺

米 metres 100 0 100 200 300 400 500

Part of the Approved Tsim Sha Tsui Outline Zoning Plan No. S/K1/30 gazetted on 17 October 2025, with adjustment where necessary as shown in blue.
摘錄自2025年10月17日刊憲之尖沙咀分區計劃大綱核准圖，圖則編號為S/K1/30，有需要處經修正處理，以藍色顯示。

NOTATIONS 圖例

ZONES		地帶
COMMERCIAL	C	商業
RESIDENTIAL (GROUP A)	R(A)	住宅(甲類)
GOVERNMENT, INSTITUTION OR COMMUNITY	G/IC	政府、機構或社區
OPEN SPACE	O	休憩用地
OTHER SPECIFIED USES	OU	其他指定用途

COMMUNICATIONS		交通
RAILWAY AND STATION (UNDERGROUND)	車站 STATION	鐵路及車站(地下)
MAJOR ROAD AND JUNCTION		主要道路及路口
ELEVATED ROAD		高架道路

MISCELLANEOUS		其他
BOUNDARY OF PLANNING SCHEME		規劃範圍界線
BUILDING HEIGHT CONTROL ZONE BOUNDARY		建築物高度管制區界線
MAXIMUM BUILDING HEIGHT (IN METRES ABOVE PRINCIPAL DATUM)	80	最高建築物高度 (在主水平基準上若干米)
MAXIMUM BUILDING HEIGHT RESTRICTION AS STIPULATED ON THE NOTES	★	《註釋》內訂明最高建築物高度限制
MAXIMUM BUILDING HEIGHT (IN NUMBER OF STOREYS)	8	最高建築物高度 (樓層數目)

The map, prepared by the Planning Department under the direction of the Town Planning Board, is reproduced with the permission of the Director of Lands. © The Government of Hong Kong SAR.
地圖為規劃署遵照城市規劃委員會指示擬備，版權屬香港特別行政區政府，經地政總署准許複印。

Remarks :
The plan may show more than the area required under the Residential Properties (First-hand Sales) Ordinance due to technical reason that the boundary of the Development is irregular.

備註:
由於發展項目的邊界不規則的技術原因，此圖所顯示的範圍可能超過《一手住宅物業銷售條例》所規定的範圍。

Outline zoning plan etc. relating to the Development

關乎發展項目的分區計劃大綱圖等

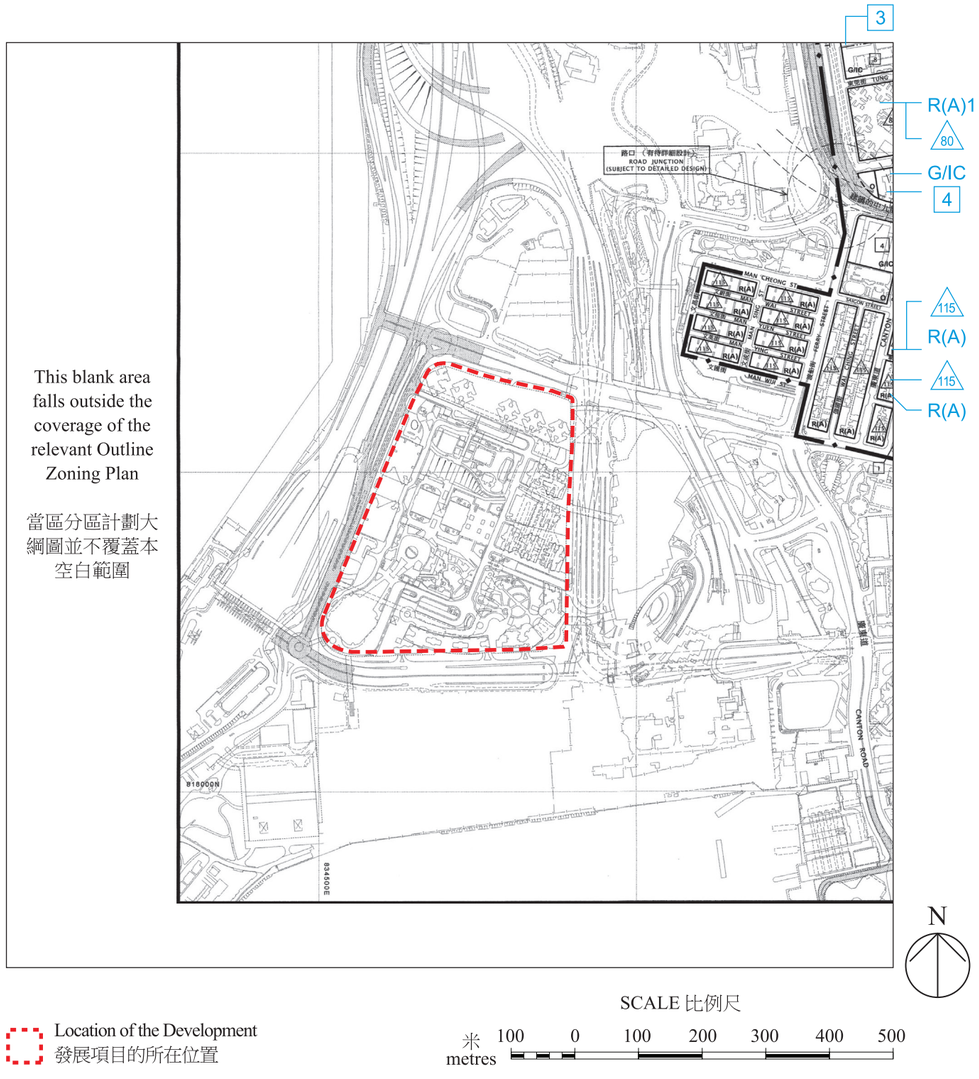

Part of the Approved Yau Ma Tei Outline Zoning Plan No. S/K2/26 gazetted on 26 July 2024, with adjustment where necessary as shown in blue.
摘錄自2024年7月26日刊憲之油麻地分區計劃大綱核准圖，圖則編號為S/K2/26，經處理，以藍色顯示。

NOTATIONS 圖例

ZONES		地帶
RESIDENTIAL (GROUP A)	R(A)	住宅(甲類)
GOVERNMENT, INSTITUTION OR COMMUNITY	G/IC	政府、機構或社區
OPEN SPACE	O	休憩用地
COMMUNICATIONS		**交通**
MAJOR ROAD AND JUNCTION		主要道路及路口
ELEVATED ROAD		高架道路
MISCELLANEOUS		**其他**
BOUNDARY OF PLANNING SCHEME		規劃範圍界線
MAXIMUM BUILDING HEIGHT (IN METRES ABOVE PRINCIPAL DATUM)	115	最高建築物高度 (在主水平基準上若干米)
MAXIMUM BUILDING HEIGHT (IN NUMBER OF STOREYS)	1	最高建築物高度 (樓層數目)

The map, prepared by the Planning Department under the direction of the Town Planning Board, is reproduced with the permission of the Director of Lands. © The Government of Hong Kong SAR.
地圖為規劃署遵照城市規劃委員會指示擬備，版權屬香港特別行政區政府，經地政總署准許複印。

Remarks :
The plan may show more than the area required under the Residential Properties (First-hand Sales) Ordinance due to technical reason that the boundary of the Development is irregular.
備註:
由於發展項目的邊界不規則的技術原因，此圖所顯示的範圍可能超過《一手住宅物業銷售條例》所規定的範圍。

Outline zoning plan etc. relating to the Development

關乎發展項目的分區計劃大綱圖等

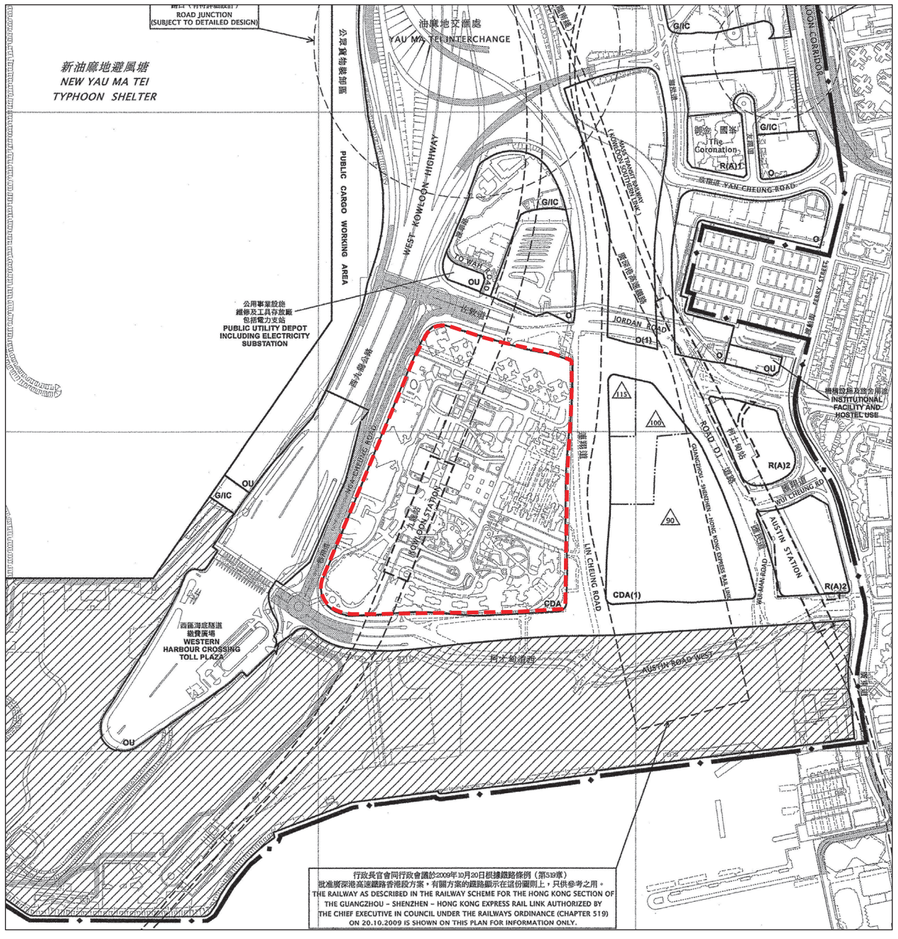

N

Part of the Approved South West Kowloon Outline Zoning Plan No. S/K20/30 gazetted on 3 October 2014.
摘錄自2014年10月3日刊憲之西南九龍分區計劃大綱核准圖，圖則編號為S/K20/30。

NOTATIONS 圖例

ZONES 地帶

COMPREHENSIVE DEVELOPMENT AREA	CDA	綜合發展區
RESIDENTIAL (GROUP A)	R(A)	住宅(甲類)
GOVERNMENT, INSTITUTION OR COMMUNITY	G/IC	政府、機構或社區
OPEN SPACE	O	休憩用地
OTHER SPECIFIED USES	OU	其他指定用途

COMMUNICATIONS 交通

RAILWAY AND STATION (UNDERGROUND)	車站 STATION	鐵路及車站(地下)
MAJOR ROAD AND JUNCTION		主要道路及路口
ELEVATED ROAD		高架道路

MISCELLANEOUS 其他

BOUNDARY OF PLANNING SCHEME		規劃範圍界線
WEST KOWLOON CULTURAL DISTRICT DEVELOPMENT PLAN AREA		西九文化區發展圖則範圍
BUILDING HEIGHT CONTROL ZONE BOUNDARY		建築物高度管制區界線
MAXIMUM BUILDING HEIGHT (IN METRES ABOVE PRINCIPAL DATUM)	115	最高建築物高度 (在主水平基準上若干米)

Location of the Development
發展項目的所在位置

SCALE 比例尺

米 metres 100 0 100 200 300 400 500

The map, prepared by the Planning Department under the direction of the Town Planning Board, is reproduced with the permission of the Director of Lands. © The Government of Hong Kong SAR.
地圖為規劃署遵照城市規劃委員會指示擬備，版權屬香港特別行政區政府，經地政總署准許複印。

Remarks :
The plan may show more than the area required under the Residential Properties (First-hand Sales) Ordinance due to technical reason that the boundary of the Development is irregular.

備註：
由於發展項目的邊界不規則的技術原因，此圖所顯示的範圍可能超過《一手住宅物業銷售條例》所規定的範圍。

Outline zoning plan etc. relating to the Development

關乎發展項目的分區計劃大綱圖等

West Kowloon Cultural District Development Plan 西九文化區發展圖則

For the existing and proposed uses in this blank area,
please refer to the plans in the preceding pages.
本空白範圍的現有及建議用途，請參閱先前頁數的圖則。

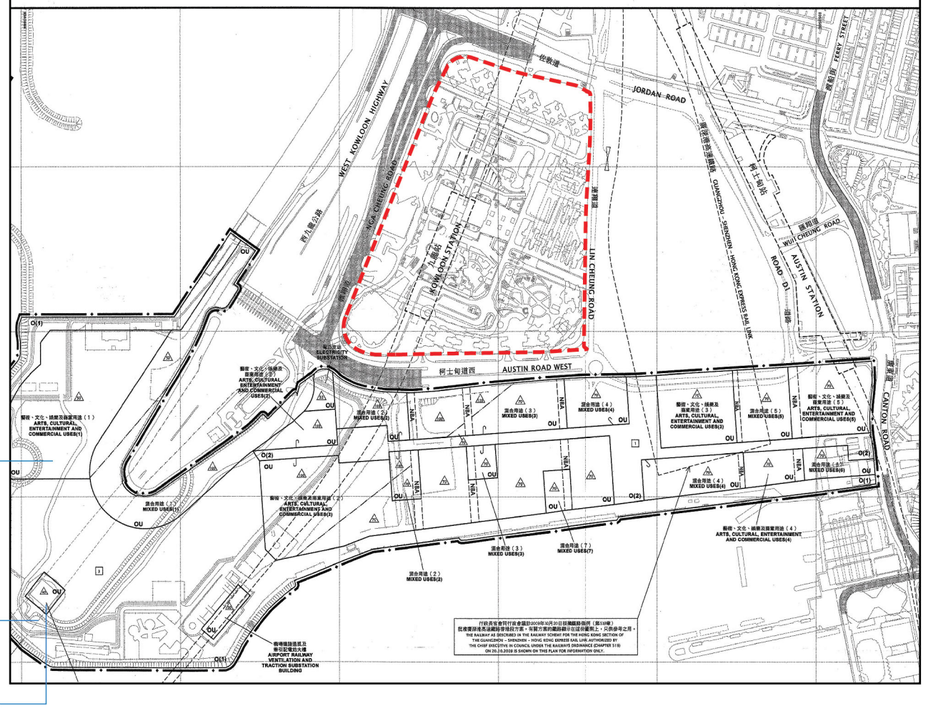

OU

WESTERN HARBOUR CROSSING
西區海底隧道

Part of the Approved West Kowloon Cultural District Development Plan No.S/K20/WKCD/2 gazetted on 18 January 2013, with adjustment where necessary as shown in blue.
摘錄自2013年1月18日刊憲之西南九文化區發展圖則核准圖，圖則編號爲S/K20/WKCD/2，經處理，以藍色顯示。

SCALE 比例尺

米 metres 50 0 100 200 300 400 500 米 metres

Location of the Development
發展項目的所在位置

WESTERN HARBOUR CROSSING VENTILATION BUILDING
西區海底隧道通風大樓

NOTATION 圖例

ZONES		**地帶**
OPEN SPACE	O	休憩用地
OTHER SPECIFIED USES	OU	其他指定用途
COMMUNICATIONS		**交通**
RAILWAY AND STATION (UNDERGROUND)	車站 STATION	鐵路及車站(地下)
ELEVATED ROAD		高架道路
MISCELLANEOUS		**其他**
BOUNDARY OF PLANNING SCHEME		規劃範圍界線
BUILDING HEIGHT CONTROL ZONE BOUNDARY		建築物高度管制區界線
MAXIMUM BUILDING HEIGHT (IN METRES ABOVE PRINCIPAL DATUM)	70	最高建築物高度 (在主水平基準上若干米)
MAXIMUM BUILDING HEIGHT (IN NUMBER OF STOREYS)	1	最高建築物高度 (樓層數目)
NON-BUILDING AREA	NBA	非建築用地

The map, prepared by the Planning Department under the direction of the Town Planning Board, is reproduced with the permission of the Director of Lands. © The Government of Hong Kong SAR.
地圖爲規劃署遵照城市規劃委員會指示擬備，版權屬香港特別行政區政府，經地政總署准許複印。

Remarks :
The plan may show more than the area required under the Residential Properties (First-hand Sales) Ordinance due to technical reason that the boundary of the Development is irregular.
備註:
由於發展項目的邊界不規則的技術原因，此圖所顯示的範圍可能超過《一手住宅物業銷售條例》所規定的範圍。

Layout plan of the Development

發展項目的布局圖

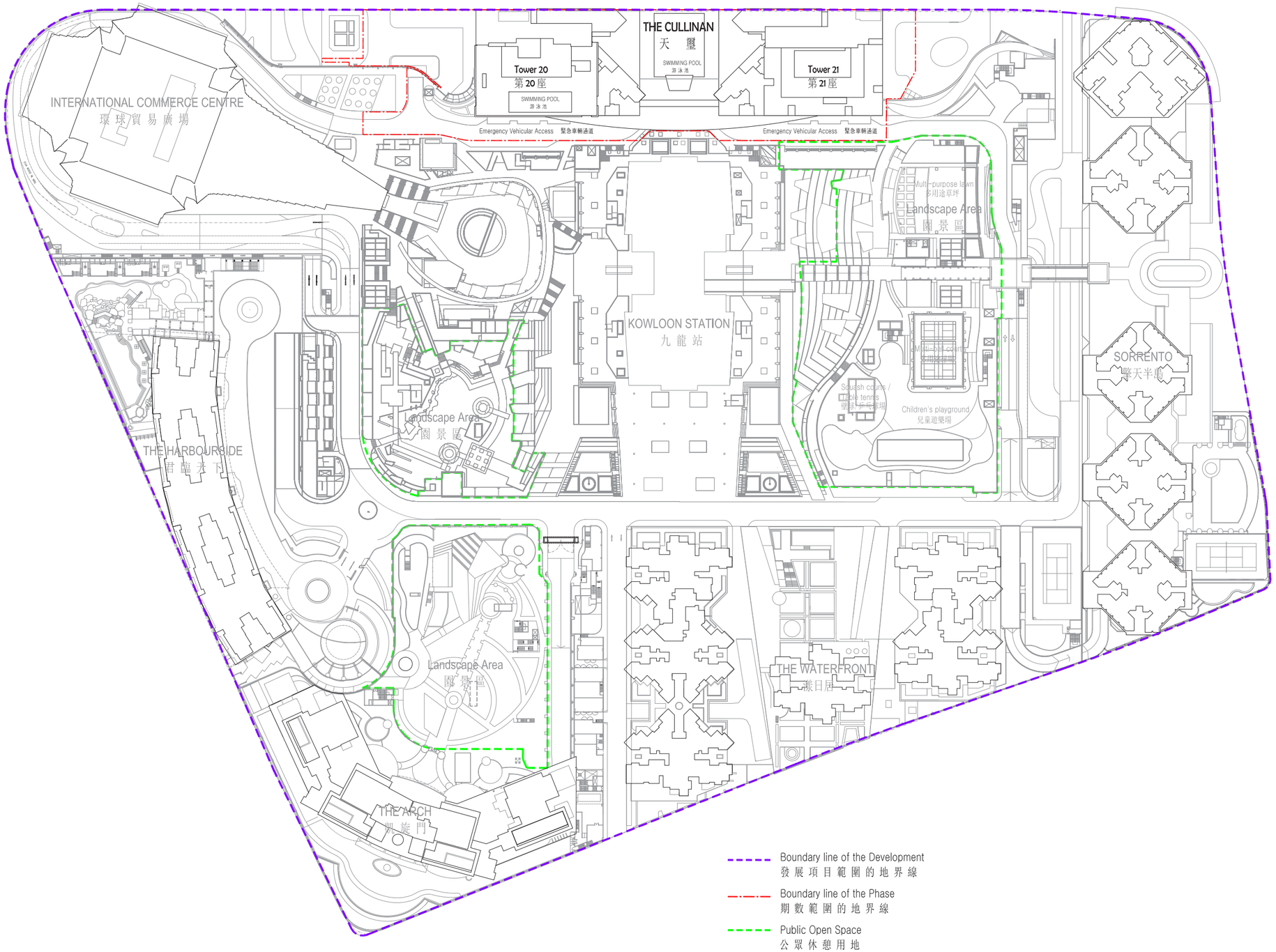

Boundary line of the Development
發展項目範圍的地界線

Boundary line of the Phase
期數範圍的地界線

Public Open Space
公眾休憩用地

Public Recreational Facilities : Multi-purpose lawn, Multi-ball court, Squash courts / Table tennis and Children's playground
公眾康樂設施：多用途草坪，多用途球場，壁球/乒乓球場及兒童遊樂場

Scale
比例尺

0M米 50M米 100M米

Floor plans of residential properties in the Phase

期數的住宅物業的樓面平面圖

Glossary 詞彙表

A.H. = AIR HOSE 通氣管道
A.P. = ACCESS PANEL 出入通道護牆板
A/C MAKE UP TANK = AIR-CONDITIONING MAKE UP TANK 空調補給水缸
A/C P. = AIR-CONDITIONING PLATFORM 冷氣機平台
A/C PLATFORM = AIR-CONDITIONING PLATFORM 冷氣機平台
A/C PUMP ROOM 冷氣泵房
A/C RM = AIR-CONDITIONING ROOM 冷氣機機房
A/C ROOM = AIR-CONDITIONING ROOM 冷氣機機房
AIR PLENUM 風箱房
ARCHITECTURAL FEATURE ABOVE 建築裝飾置上
BALUSTRADE 欄杆
BATH = BATHROOM 浴室
BED RM. = BEDROOM 睡房
BED 1 = BEDROOM 1 睡房1
BED 2 = BEDROOM 2 睡房2
BED 3 = BEDROOM 3 睡房3
BED 4 = BEDROOM 4 睡房4
BED 5 = BEDROOM 5 睡房5
BMU = BUILDING MAINTENANCE UNIT 樓宇維修單元(吊船)
BREAKFAST AREA 早餐區
BUILDING LINE ABOVE 建築線置上
BUILDING LINE ABOVE AT 91/F 91樓建築線置上
BUSDUCT 密封式匯流排導管
BUSDUCT / CABLE RISER 密封式匯流排導管/電線立管
BUSDUCT / CABLE TRANSFER CHAMBER 密封式匯流排導管/電線轉線
BUSDUCTS 密封式匯流排導管
C.W. / F.W. TANKS & PUMP ROOM = CLEANING WATER / FLUSHING WATER TANKS & PUMP ROOM 食水/沖廁水缸泵房
CHILLER 制冷機組
COMMON AREA 公用地方
CONDENSER WATER PUMPS 冷凝水泵
COOLING TOWER 冷卻塔
DIN. = DINNING ROOM 飯廳
DN = DOWN 落
DN. = DOWN 落
DOOR AT 67/F ONLY 門（只於67/F）
DRENCHER TANK = 水簾水缸
DRENCHER TANK & PUMP ROOM 水簾水缸泵房
DUPLEX LOWER 複式下層
E / M ROOM = ELECTRICAL & MECHANICAL ROOM 機電房
EAST CORRIDOR 東走廊
ELV RM. = EXTRA LOW VOLTAGE ROOM 特低壓機電房
EMR = ELECTRIC METER ROOM 電錶房
EMR (S.A.) = ELECTRIC METER ROOM (SERVICE APARTMENT) 電錶房（服務式公寓）
F.S. PIPE = FIRE SERVICE PIPE 消防水管
F.W. PUMP ROOM = FLUSHING WATER PUMP ROOM 沖廁水泵房
FAN / MCC ROOM = FAN/MOTOR CONTROL CENTRE 風機/電掣房
FILTRATION PLANT ROOM 濾水機房
FLAT ROOF 平台
FLAT ROOF AT 67/F ONLY 平台（只於67/F）
H.R. = HOSE REEL 消防喉轆
JACUZZI 按摩池
KIT. = KITCHEN 廚房
L.M.R. = LIFT MACHINE ROOM 升降機機房
LIFT LOBBY 電梯大堂
LIFT MACHINE ROOM 升降機機房
LIFT OVERRUN 升降機緩衝
LIFT SHAFT 升降機槽
LIFT 電梯
LIGHT WELL 天井
LIV. = LIVING ROOM 客廳
MAINTENANCE PATH 維修通道
MCC = MOTOR CONTROL CENTRE 電掣房
METAL DOOR 金屬門
METER ROOM 錶房
MRU = MANUAL RELEASE UNIT 手動釋放按鈕
NORTH CORRIDOR 北走廊
OPENING FOR BUSDUCTS / CABLES OF S.A. & RES. = OPENING FOR BUSDUCTS / CABLES OF SERVICE APARTMENT & RESIDENTIAL 服務式公寓與住宅密封式匯流排導管/電線開口
OVER RUN 緩衝
P.D. = PIPE DUCT 管道槽
PIPE WELL 管井
PLANTER PLINTH 花槽底座
PLANTER 花槽
PUMP ROOM 泵房

Floor plans of residential properties in the Phase
期數的住宅物業的樓面平面圖

RAMP UP 向上斜坡
REFUGE AREA 庇護層
RSMR RM. = REFUSE STORAGE AND MATERIAL RECOVERY ROOM 垃圾及物料回收室
SATELLITE DISH 衛星接收碟
SCISSOR PLATFORM PLINTH 剪式平台底座
SERVICE LIFT LOBBY 服務用電梯大堂
SKYLIGHT ABOVE 天窗置上
SOUTH CORRIDOR 南走廊
STORE 儲物室
STUDY = STUDY ROOM 書房
SUB-MAIN SWITCH ROOM 電掣房
SW. RM = SWITCH ROOM 電掣房
SWIMMING POOL 泳池
SWIMMING POOL AND WATER FEATURE PLANT BELOW 游泳池及水景機件置下
SWITCH RM = SWITCH ROOM 電掣房
TANK 水缸
TBE (S.A.) = TELECOMMUNICATION BROADCAST EQUIPMENT (SERVICE APARTMENT) 電訊廣播設備（服務式公寓）
TRANSFER PLATE 轉換層
UP 上
UPPER PART OF COOLING TOWER 冷卻塔上部
UPPER PART OF CORRIDOR 走廊上層部份
UPPER PART OF L.M.R. = UPPER PART OF LIFT MACHINE ROOM 升降機機房上部
UPPER PART OF FLAT ROOF 平台上層
UPPER PART OF SATELLITE DISH 衛星接收碟上層
UPPER PART OF STAIRCASE 樓梯上層部份
VOID 走廊上空
W.M. = WATER METER 水錶
W.M.R. = WATER METER ROOM 水錶房
W.M.RM. = WATER METER ROOM 水錶房
WATER METER ROOM 水錶房
WEST CORRIDOR 西走廊
WM RM. = WATER METER ROOM 水錶房
ZONE 1 (T20-1) = ZONE 1 (TOWER 20 - ZONE 1) 第20座第1區
ZONE 2 (T20-2) = ZONE 2 (TOWER 20 - ZONE 2) 第20座第2區
ZONE 1 (T21-1) = ZONE 1 (TOWER 21 - ZONE 1) 第21座第1區
ZONE 2 (T21-2) = ZONE 2 (TOWER 21 - ZONE 2) 第21座第2區
ZONE 3 (T21-3) = ZONE 3 (TOWER 21 - ZONE 3) 第21座第3區
ZONE 5 (T21-5) = ZONE 5 (TOWER 21 - ZONE 5) 第21座第5區
ZONE 6 (T21-6) = ZONE 6 (TOWER 21 - ZONE 6) 第21座第6區

Floor plans of residential properties in the Phase

期數的住宅物業的樓面平面圖

Remarks

1. For residential properties in the Phase which are not owned by the vendor, the status (including the floor plans) of such residential properties is shown in this sales brochure according to the sets of floor plans based on which such properties were sold.
2. Common pipes exposed and/or enclosed in cladding are located at/adjacent to flat roof and/or air-conditioning platform and/or external wall of some residential and service apartment units, please refer to the latest approved building plans and/or electrical and mechanical design drawings for detail.
3. There are sunken slab (for M&E services of units above) and/or ceiling bulkheads (for the air-conditioning system and/or other M&E services) at living/dining rooms, bedrooms, bathrooms, study rooms, toilets, corridors, stores and/or kitchens of some residential and service apartment units.
4. Floor-to-floor height refers to the height between the top surface of the structural slab of a floor and the top surface of the structural slab of its immediate upper floor.

備註

1. 就期數中並非由賣方擁有的住宅物業而言，該等住宅物業的狀況（包括樓面平面圖）是根據以該等物業出售時的樓面平面圖為基礎於本售樓說明書中提供。
2. 部份住宅及服務式公寓單位的平台及/或冷氣機平台及/或外牆設有外露及/或外牆裝飾板內藏之公用喉管，詳細資料請參考最新的經批准的建築圖則及/或機電設計圖。
3. 部份住宅及服務式公寓單位客/飯廳、睡房、浴室、書房、洗手間、走廊、儲物室及/或廚房天花有跌級樓板(用以安裝樓上單位之機電設備)及/或假天花內裝置冷氣喉管及/或其他機電設備。
4. 層與層之間的高度指該樓層之石屎地台面與上一層石屎地台面之高度距離。

Floor plans of residential properties in the Phase

期數的住宅物業的樓面平面圖

Tower 20 - zone 2
第20座 - 第2區

1. Floor-to-floor height of residential properties on 12/F of Tower 20 is 3.300m and 3.600m.
2. The thickness of the floor slabs (excluding plaster) of each residential property on 12/F of Tower 20 is 150mm and 180mm.
3. The internal areas of the residential properties on the upper floors will generally be slightly larger than those on the lower floors because of the reducing thickness of the structural walls on the upper floors.

1. 第20座12樓的住宅物業之層與層之間的高度為3.300米及3.600米。
2. 第20座12樓的每個住宅物業的樓板（不包括灰泥）的厚度為150毫米及180毫米。
3. 因住宅物業的較高樓層的結構牆的厚度遞減，較高樓層的內部面積，一般比較低樓層的內部面積稍大。

Tower 20
12/F

第20座
12樓

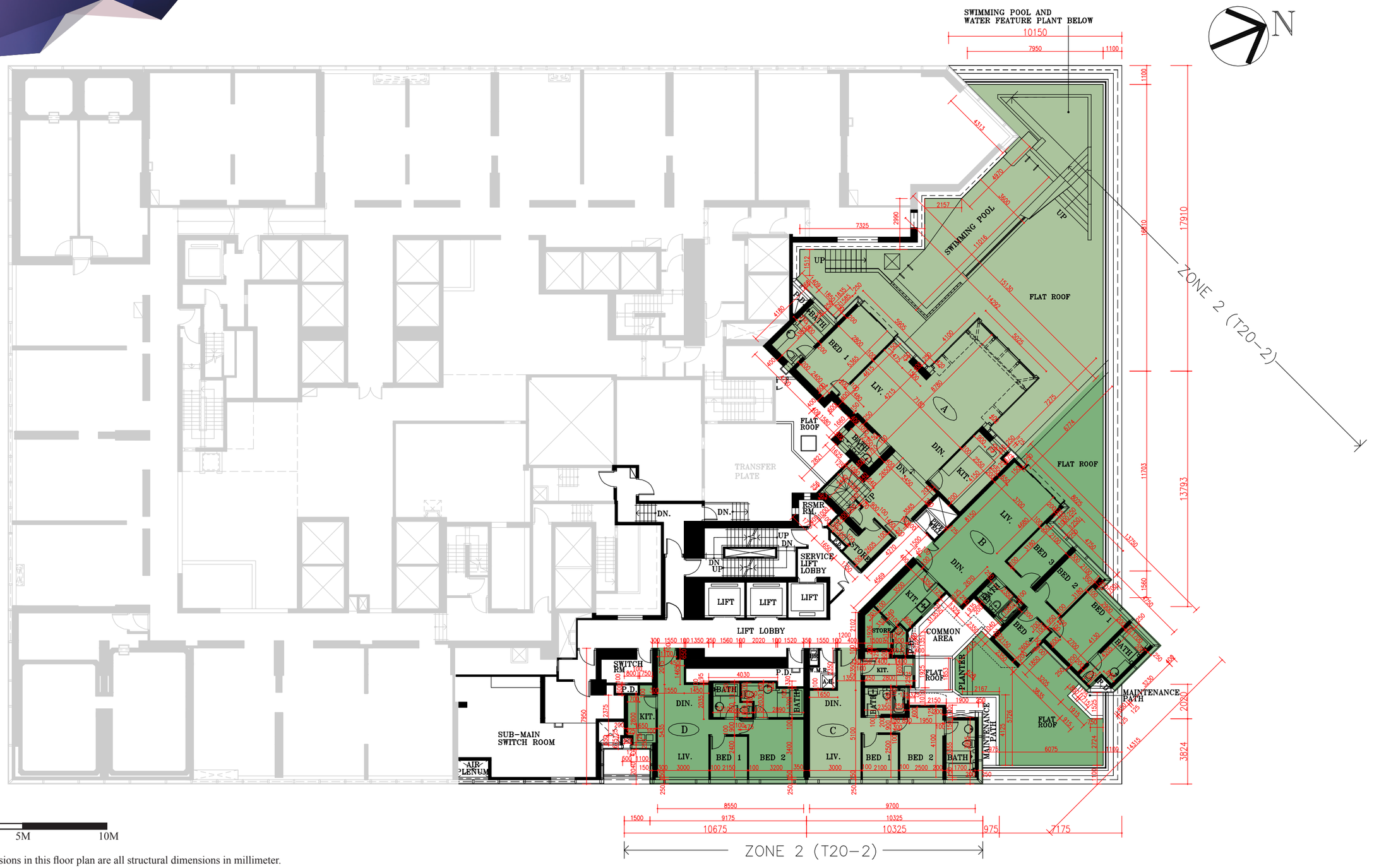

SCALE
比例尺 0 5M 10M

Remarks: 1. The dimensions in this floor plan are all structural dimensions in millimeter.
2. Please refer to page 23-24 of this sales brochure for legend of the terms and abbreviations shown in the floor plan above.

備註： 1. 本平面圖所列之尺吋為以毫米標示之建築結構尺寸。
2. 以上平面圖中顯示之名詞及簡稱請參閱本售樓說明書第 23-24 頁

Floor plans of residential properties in the Phase

期數的住宅物業的樓面平面圖

Tower 20 - zone 2
第20座 - 第2區

1. Floor-to-floor height of residential properties on 15/F of Tower 20 is 3.300m.
2. The thickness of the floor slabs (excluding plaster) of each residential property on 15/F of Tower 20 is 150mm and 180mm.
3. The internal areas of the residential properties on the upper floors will generally be slightly larger than those on the lower floors because of the reducing thickness of the structural walls on the upper floors.

1. 第20座15樓的住宅物業之層與層之間的高度為3.300米。
2. 第20座15樓的每個住宅物業的樓板（不包括灰泥）的厚度為150毫米及180毫米。
3. 因住宅物業的較高樓層的結構牆的厚度遞減，較高樓層的內部面積，一般比較低樓層的內部面積稍大。

Tower 20
15/F

第20座
15樓

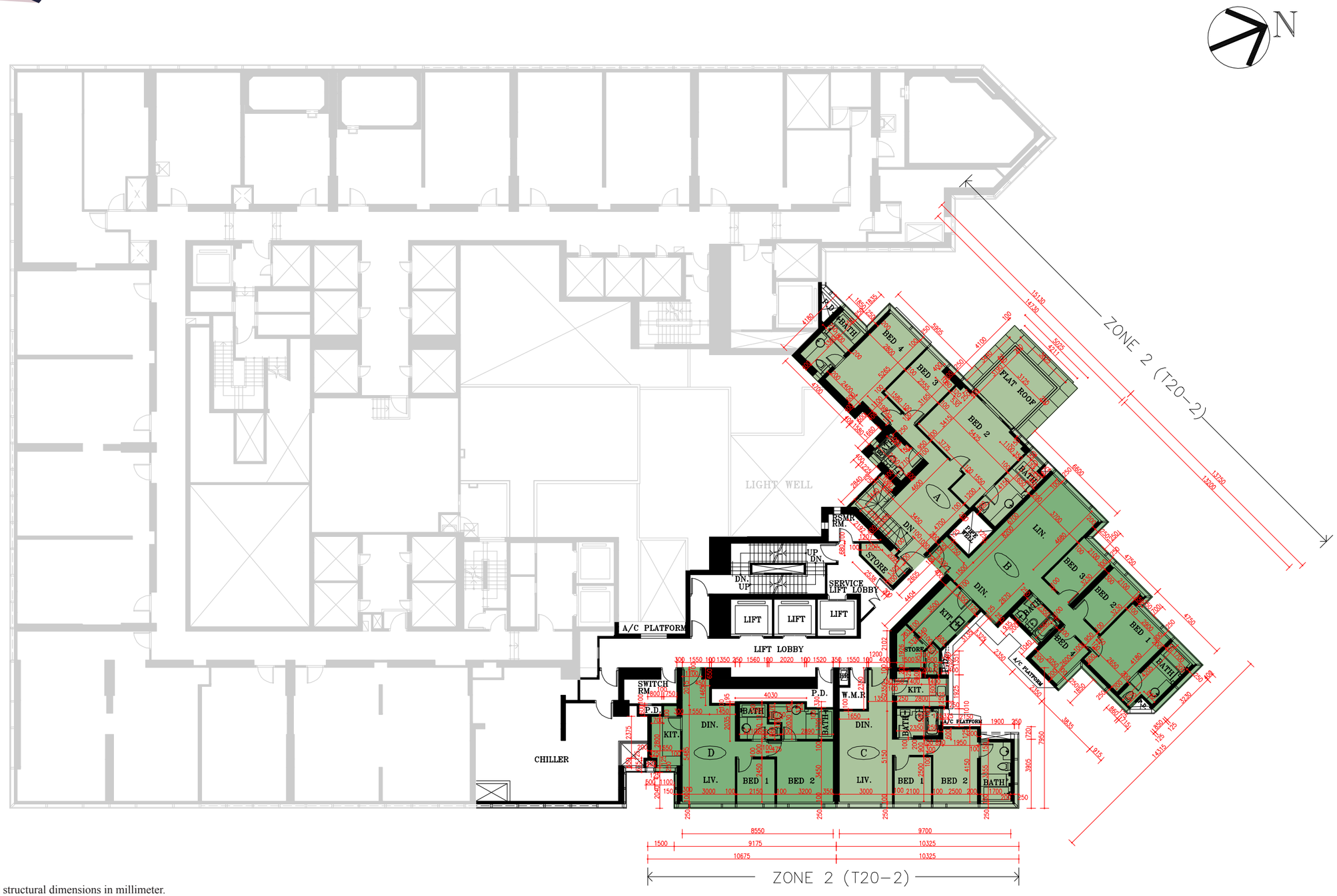

SCALE
比例尺 0 5M 10M

Remarks: 1. The dimensions in this floor plan are all structural dimensions in millimeter.
2. Please refer to page 23-24 of this sales brochure for legend of the terms and abbreviations shown in the floor plan above.

備註： 1. 本平面圖所列之尺吋為以毫米標示之建築結構尺寸。
2. 以上平面圖中顯示之名詞及簡稱請參閱本售樓說明書第 23-24 頁

Floor plans of residential properties in the Phase

期數的住宅物業的樓面平面圖

Tower 20 - zone 2
第20座 - 第2區

1. Floor-to-floor height of residential properties on 16/F of Tower 20 is 3.300m.
2. The thickness of the floor slabs (excluding plaster) of each residential property on 16/F of Tower 20 is 150mm.
3. The internal areas of the residential properties on the upper floors will generally be slightly larger than those on the lower floors because of the reducing thickness of the structural walls on the upper floors.

1. 第20座16樓的住宅物業之層與層之間的高度為3.300米。
2. 第20座16樓的每個住宅物業的樓板（不包括灰泥）的厚度為150毫米。
3. 因住宅物業的較高樓層的結構牆的厚度遞減，較高樓層的內部面積，一般比較低樓層的內部面積稍大。

Tower 20
16/F

第20座
16樓

SCALE
比例尺 0 5M 10M

Remarks: 1. The dimensions in this floor plan are all structural dimensions in millimeter.
2. Please refer to page 23-24 of this sales brochure for legend of the terms and abbreviations shown in the floor plan above.

備註： 1. 本平面圖所列之尺吋為以毫米標示之建築結構尺寸。
2. 以上平面圖中顯示之名詞及簡稱請參閱本售樓說明書第 23-24 頁

Floor plans of residential properties in the Phase

期數的住宅物業的樓面平面圖

Tower 20 - zone 2
第20座 - 第2區

1. Floor-to-floor height of residential properties on 17/F-23/F, 25/F-28/F of Tower 20 is 3.300m.
2. The thickness of the floor slabs (excluding plaster) of each residential property on 17/F-23/F, 25/F-28/F of Tower 20 is 150mm.
3. The internal areas of the residential properties on the upper floors will generally be slightly larger than those on the lower floors because of the reducing thickness of the structural walls on the upper floors.

1. 第20座17至23樓,25樓至28樓的住宅物業之層與層之間的高度為3.300米。
2. 第20座17至23樓,25樓至28樓的每個住宅物業的樓板（不包括灰泥）的厚度為150毫米。
3. 因住宅物業的較高樓層的結構牆的厚度遞減，較高樓層的內部面積，一般比較低樓層的內部面積稍大。

Tower 20
17/F - 23/F & 25/F - 28/F

第20座
17樓至23樓 及 25樓至28樓

SCALE
比例尺 0 5M 10M

Remarks: 1. The dimensions in this floor plan are all structural dimensions in millimeter.
2. Please refer to page 23-24 of this sales brochure for legend of the terms and abbreviations shown in the floor plan above.

備註： 1. 本平面圖所列之尺吋為以毫米標示之建築結構尺寸。
2. 以上平面圖中顯示之名詞及簡稱請參閱本售樓說明書第 23-24 頁

Floor plans of residential properties in the Phase

期數的住宅物業的樓面平面圖

Tower 20 - zone 2
第20座 - 第2區

1. Floor-to-floor height of residential properties on 29/F-33/F of Tower 20 is 3.300m.
2. The thickness of the floor slabs (excluding plaster) of each residential property on 29/F-33/F of Tower 20 is 150mm.
3. The internal areas of the residential properties on the upper floors will generally be slightly larger than those on the lower floors because of the reducing thickness of the structural walls on the upper floors.

1. 第20座29至33樓的住宅物業之層與層之間的高度為3.300米。
2. 第20座29至33樓的每個住宅物業的樓板（不包括灰泥）的厚度為150毫米。
3. 因住宅物業的較高樓層的結構牆的厚度遞減，較高樓層的內部面積，一般比較低樓層的內部面積稍大。

Tower 20
29/F - 33/F

第20座
29樓至33樓

SCALE
比例尺 0 5M 10M

Remarks: 1. The dimensions in this floor plan are all structural dimensions in millimeter.
2. Please refer to page 23-24 of this sales brochure for legend of the terms and abbreviations shown in the floor plan above.

備註： 1. 本平面圖所列之尺吋為以毫米標示之建築結構尺寸。
2. 以上平面圖中顯示之名詞及簡稱請參閱本售樓說明書第 23-24 頁

Floor plans of residential properties in the Phase

期數的住宅物業的樓面平面圖

Tower 20 - zone 2
第20座 - 第2區

1. Floor-to-floor height of residential properties on 35/F of Tower 20 is 3.300m.
2. The thickness of the floor slabs (excluding plaster) of each residential property on 35/F of Tower 20 is 150mm.
3. The internal areas of the residential properties on the upper floors will generally be slightly larger than those on the lower floors because of the reducing thickness of the structural walls on the upper floors.

1. 第20座35樓的住宅物業之層與層之間的高度為3.300米。
2. 第20座35樓的每個住宅物業的樓板（不包括灰泥）的厚度為150毫米。
3. 因住宅物業的較高樓層的結構牆的厚度遞減，較高樓層的內部面積，一般比較低樓層的內部面積稍大。

Tower 20
35/F

第20座
35樓

SCALE
比例尺 0 5M 10M

Remarks: 1. The dimensions in this floor plan are all structural dimensions in millimeter.
2. Please refer to page 23-24 of this sales brochure for legend of the terms and abbreviations shown in the floor plan above.

備註： 1. 本平面圖所列之尺吋為以毫米標示之建築結構尺寸。
2. 以上平面圖中顯示之名詞及簡稱請參閱本售樓說明書第 23-24 頁

Floor plans of residential properties in the Phase

期數的住宅物業的樓面平面圖

Tower 20 - zone 2
第20座 - 第2區

1. Floor-to-floor height of residential properties on 36/F of Tower 20 is 3.300m and 3.600m.
2. The thickness of the floor slabs (excluding plaster) of each residential property on 36/F of Tower 20 is 150mm.
3. The internal areas of the residential properties on the upper floors will generally be slightly larger than those on the lower floors because of the reducing thickness of the structural walls on the upper floors.

1. 第20座36樓的住宅物業之層與層之間的高度為3.300米及3.600米。
2. 第20座36樓的每個住宅物業的樓板（不包括灰泥）的厚度為150毫米。
3. 因住宅物業的較高樓層的結構牆的厚度遞減，較高樓層的內部面積，一般比較低樓層的內部面積稍大。

Tower 20
36/F

第20座
36樓

SCALE
比例尺 0 5M 10M

Remarks: 1. The dimensions in this floor plan are all structural dimensions in millimeter.
2. Please refer to page 23-24 of this sales brochure for legend of the terms and abbreviations shown in the floor plan above.

備註： 1. 本平面圖所列之尺吋為以毫米標示之建築結構尺寸。
2. 以上平面圖中顯示之名詞及簡稱請參閱本售樓說明書第 23-24 頁

Floor plans of residential properties in the Phase

期數的住宅物業的樓面平面圖

Tower 20 - zone 2
第20座 - 第2區

1. Floor-to-floor height of residential properties on 37/F of Tower 20 is 3.300m and 3.600m.
2. The thickness of the floor slabs (excluding plaster) of each residential property on 37/F of Tower 20 is 150mm and 175mm.
3. The internal areas of the residential properties on the upper floors will generally be slightly larger than those on the lower floors because of the reducing thickness of the structural walls on the upper floors.

1. 第20座37樓的住宅物業之層與層之間的高度為3.300米及3.600米。
2. 第20座37樓的每個住宅物業的樓板（不包括灰泥）的厚度為150毫米及175毫米。
3. 因住宅物業的較高樓層的結構牆的厚度遞減，較高樓層的內部面積，一般比較低樓層的內部面積稍大。

Tower 20
37/F

第20座
37樓

SCALE
比例尺 0 5M 10M

Remarks: 1. The dimensions in this floor plan are all structural dimensions in millimeter.
2. Please refer to page 23-24 of this sales brochure for legend of the terms and abbreviations shown in the floor plan above.

備註： 1. 本平面圖所列之尺吋為以毫米標示之建築結構尺寸。
2. 以上平面圖中顯示之名詞及簡稱請參閱本售樓說明書第 23-24 頁

Floor plans of residential properties in the Phase

期數的住宅物業的樓面平面圖

Tower 20 - zone 2
第20座 - 第2區

1. Floor-to-floor height of residential properties on 38/F of Tower 20 is 3.450m.
2. The thickness of the floor slabs (excluding plaster) of each residential property on 38/F of Tower 20 is 150mm, 175mm and 200mm.
3. The internal areas of the residential properties on the upper floors will generally be slightly larger than those on the lower floors because of the reducing thickness of the structural walls on the upper floors.

1. 第20座38樓的住宅物業之層與層之間的高度為3.450米。
2. 第20座38樓的每個住宅物業的樓板（不包括灰泥）的厚度為150毫米、175毫米及200毫米。
3. 因住宅物業的較高樓層的結構牆的厚度遞減，較高樓層的內部面積，一般比較低樓層的內部面積稍大。

Tower 20
38/F

第20座
38樓

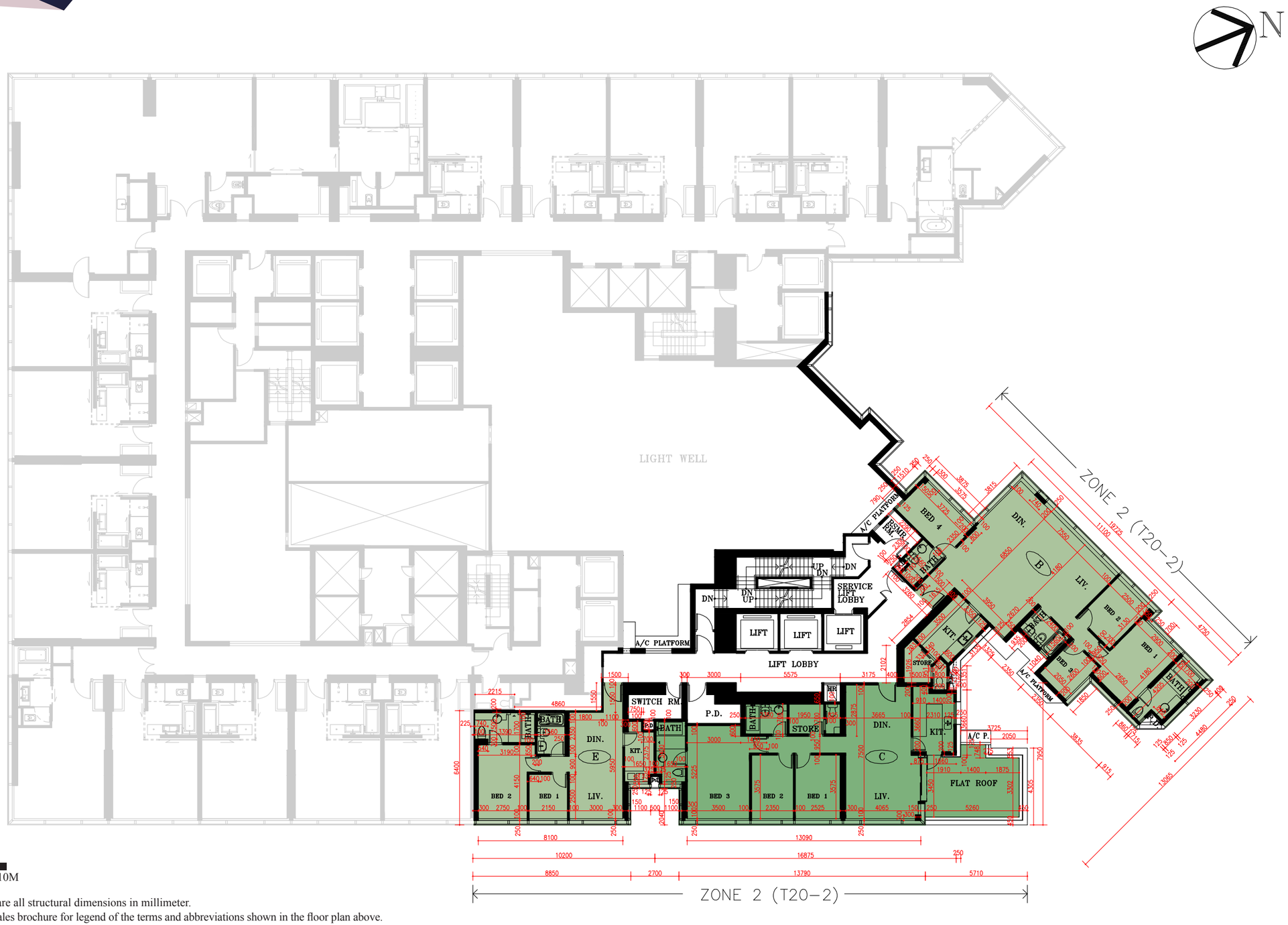

SCALE
比例尺 0 5M 10M

Remarks: 1. The dimensions in this floor plan are all structural dimensions in millimeter.
2. Please refer to page 23-24 of this sales brochure for legend of the terms and abbreviations shown in the floor plan above.

備註： 1. 本平面圖所列之尺吋為以毫米標示之建築結構尺寸。
2. 以上平面圖中顯示之名詞及簡稱請參閱本售樓說明書第 23-24 頁

Floor plans of residential properties in the Phase

期數的住宅物業的樓面平面圖

Tower 20 - zone 1
第20座 - 第1區

1. Floor-to-floor height of residential properties on 67/F of Tower 20 is 3.500m.
2. The thickness of the floor slabs (excluding plaster) of each residential property on 67/F of Tower 20 is 150mm and 180mm.
3. The internal areas of the residential properties on the upper floors will generally be slightly larger than those on the lower floors because of the reducing thickness of the structural walls on the upper floors.

1. 第20座67樓的住宅物業之層與層之間的高度為3.500米。
2. 第20座67樓的每個住宅物業的樓板（不包括灰泥）的厚度為150毫米及180毫米。
3. 因住宅物業的較高樓層的結構牆的厚度遞減，較高樓層的內部面積，一般比較低樓層的內部面積稍大。

Tower 20
67/F

第20座
67樓

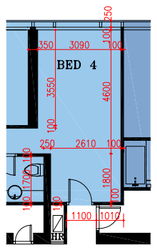

Part Plan of Flat A of 67/F.
of Zone 1 of Tower 20*
第20座，第1區，67樓A室部分平面圖*

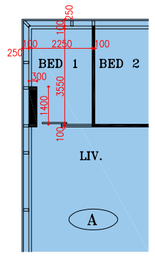

Part Plan of Flat A of 67/F.
of Zone 1 of Tower 20*
第20座，第1區，67樓A室部分平面圖*

*Note:
The part plan shows the "as-is" layout of the residential property.
*附註:
部分平面圖所示為住宅物業現狀之佈局

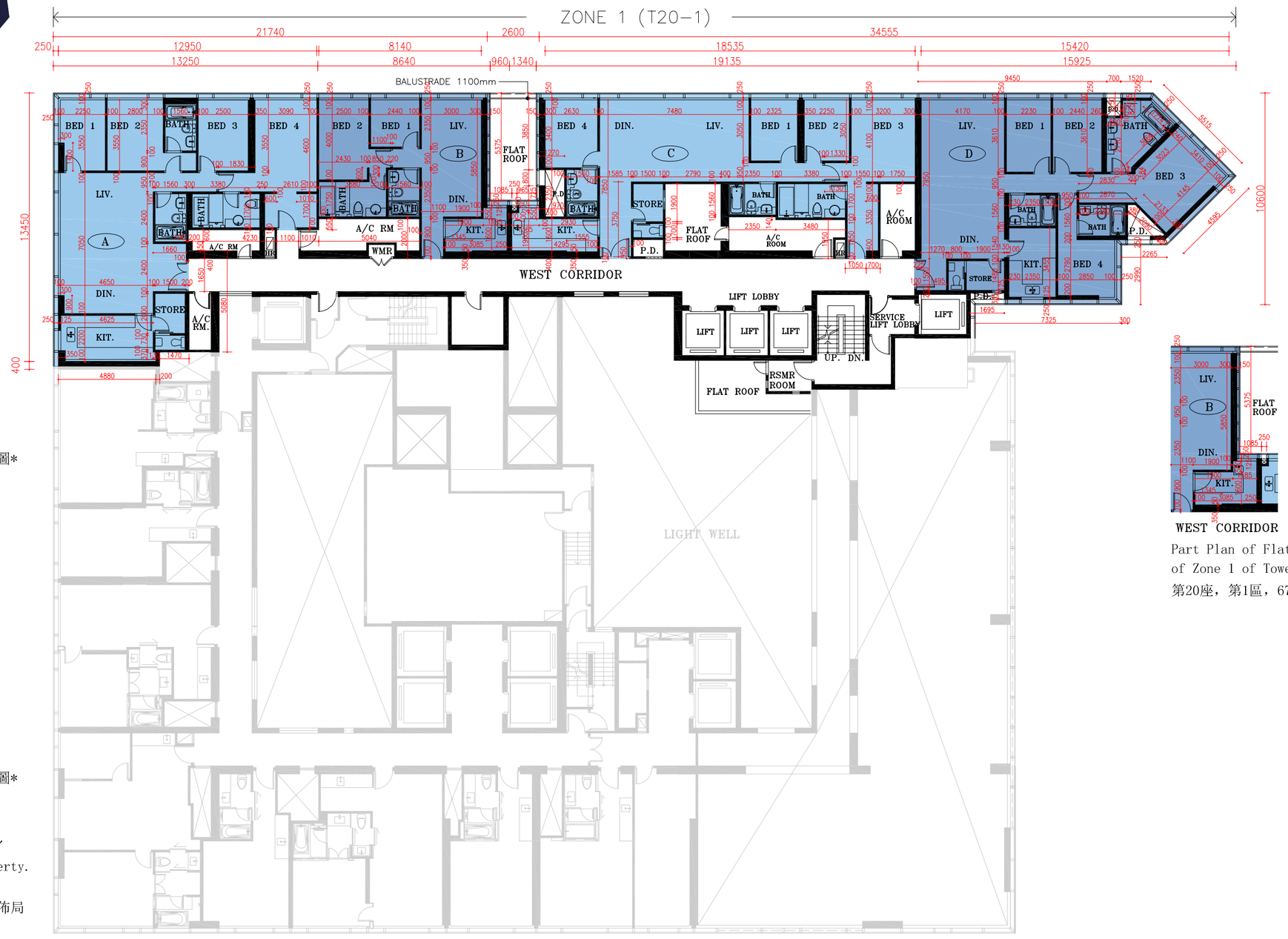

WEST CORRIDOR
Part Plan of Flat B of 67/F.
of Zone 1 of Tower 20*
第20座，第1區，67樓B室部分平面圖*

SCALE
比例尺 0 5M 10M

Remarks: 1. The dimensions in this floor plan are all structural dimensions in millimeter.
2. Please refer to page 23-24 of this sales brochure for legend of the terms and abbreviations shown in the floor plan above.

備註： 1. 本平面圖所列之尺吋為以毫米標示之建築結構尺寸。
2. 以上平面圖中顯示之名詞及簡稱請參閱本售樓說明書第 23-24 頁

Floor plans of residential properties in the Phase

期數的住宅物業的樓面平面圖

Tower 20 - zone 1
第20座 - 第1區

1. Floor-to-floor height of residential properties on 68/F of Tower 20 is 3.500m.
2. The thickness of the floor slabs (excluding plaster) of each residential property on 68/F of Tower 20 is 150mm and 180mm.
3. The internal areas of the residential properties on the upper floors will generally be slightly larger than those on the lower floors because of the reducing thickness of the structural walls on the upper floors.

1. 第20座68樓的住宅物業之層與層之間的高度為3.500米。
2. 第20座68樓的每個住宅物業的樓板（不包括灰泥）的厚度為150毫米及180毫米。
3. 因住宅物業的較高樓層的結構牆的厚度遞減，較高樓層的內部面積，一般比較低樓層的內部面積稍大。

Tower 20
68/F

第20座
68樓

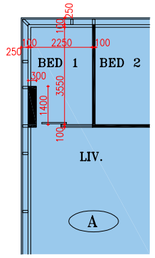

Part Plan of Flat A of 68/F.
of Zone 1 of Tower 20*
第20座，第1區，68樓A室部分平面圖*

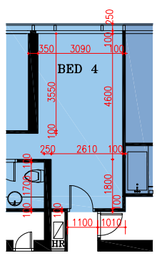

Part Plan of Flat A of 68/F.
of Zone 1 of Tower 20*
第20座，第1區，68樓A室部分平面圖*

*Note:
The part plan shows the "as-is" layout of the residential property.
*附註:
部分平面圖所示為住宅物業現狀之佈局

Part Plan of Flat B of 68/F.
of Zone 1 of Tower 20*
第20座，第1區，68樓B室部分平面圖*

SCALE
比例尺 0 5M 10M

Remarks: 1. The dimensions in this floor plan are all structural dimensions in millimeter.
2. Please refer to page 23-24 of this sales brochure for legend of the terms and abbreviations shown in the floor plan above.

備註： 1. 本平面圖所列之尺吋為以毫米標示之建築結構尺寸。
2. 以上平面圖中顯示之名詞及簡稱請參閱本售樓說明書第 23-24 頁

Floor plans of residential properties in the Phase

期數的住宅物業的樓面平面圖

Tower 20 - zone 1
第20座 - 第1區

1. Floor-to-floor height of residential properties on 69/F of Tower 20 is 3.500m.
2. The thickness of the floor slabs (excluding plaster) of each residential property on 69/F of Tower 20 is 150mm and 180mm.
3. The internal areas of the residential properties on the upper floors will generally be slightly larger than those on the lower floors because of the reducing thickness of the structural walls on the upper floors.

1. 第20座69樓的住宅物業之層與層之間的高度為3.500米。
2. 第20座69樓的每個住宅物業的樓板（不包括灰泥）的厚度為150毫米及180毫米。
3. 因住宅物業的較高樓層的結構牆的厚度遞減，較高樓層的內部面積，一般比較低樓層的內部面積稍大。

Tower 20
69/F

第20座
69樓

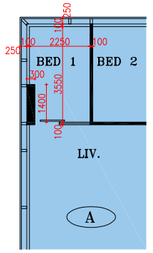

Part Plan of Flat A of 69/F.
of Zone 1 of Tower 20*
第20座，第1區，69樓A室部分平面圖*

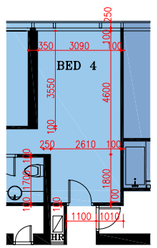

Part Plan of Flat A of 69/F.
of Zone 1 of Tower 20*
第20座，第1區，69樓A室部分平面圖*

*Note:
The part plan shows the "as-is" layout of the residential property.
*附註:
部分平面圖所示為住宅物業現狀之佈局

WEST CORRIDOR

Part Plan of Flat B of 69/F.
of Zone 1 of Tower 20*
第20座，第1區，69樓B室部分平面圖*

SCALE
比例尺 0 5M 10M

Remarks: 1. The dimensions in this floor plan are all structural dimensions in millimeter.
2. Please refer to page 23-24 of this sales brochure for legend of the terms and abbreviations shown in the floor plan above.

備註： 1. 本平面圖所列之尺吋為以毫米標示之建築結構尺寸。
2. 以上平面圖中顯示之名詞及簡稱請參閱本售樓說明書第 23-24 頁

Floor plans of residential properties in the Phase

期數的住宅物業的樓面平面圖

Tower 20 - zone 1
第20座 - 第1區

1. Floor-to-floor height of residential properties on 70/F of Tower 20 is 3.500m.
2. The thickness of the floor slabs (excluding plaster) of each residential property on 70/F of Tower 20 is 150mm and 180mm.
3. The internal areas of the residential properties on the upper floors will generally be slightly larger than those on the lower floors because of the reducing thickness of the structural walls on the upper floors.

1. 第20座70樓的住宅物業之層與層之間的高度為3.500米。
2. 第20座70樓的每個住宅物業的樓板（不包括灰泥）的厚度為150毫米及180毫米。
3. 因住宅物業的較高樓層的結構牆的厚度遞減，較高樓層的內部面積，一般比較低樓層的內部面積稍大。

Tower 20
70/F

第20座
70樓

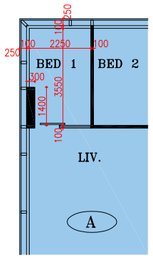

Part Plan of Flat A of 70/F.
of Zone 1 of Tower 20*
第20座，第1區，70樓A室部分平面圖*

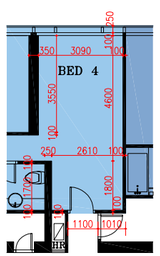

Part Plan of Flat A of 70/F.
of Zone 1 of Tower 20*
第20座，第1區，70樓A室部分平面圖*

*Note:
The part plan shows the "as-is" layout of the residential property.
*附註:
部分平面圖所示為住宅物業現狀之佈局

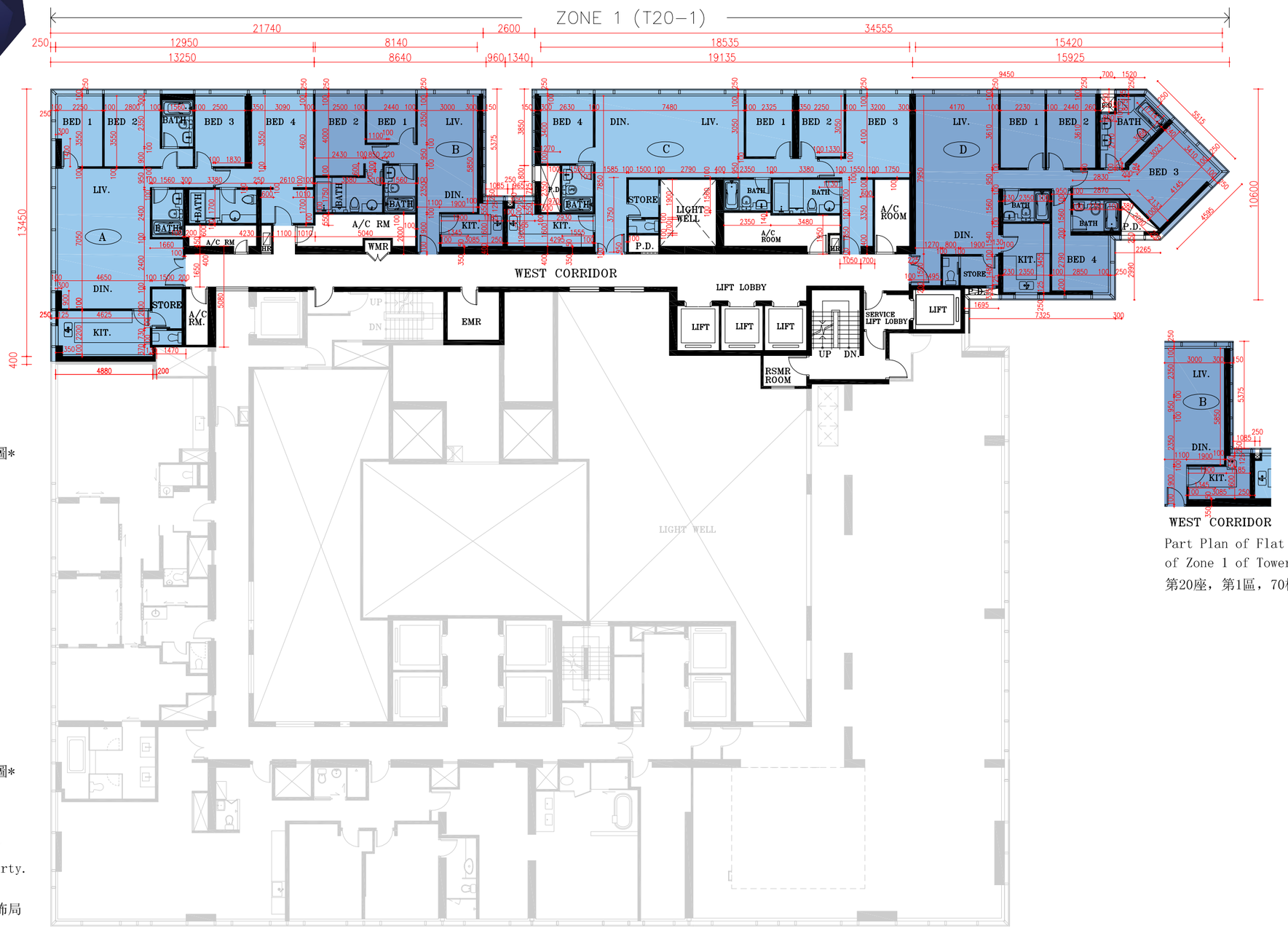

WEST CORRIDOR

Part Plan of Flat B of 70/F.
of Zone 1 of Tower 20*
第20座，第1區，70樓B室部分平面圖*

SCALE
比例尺 0 5M 10M

Remarks: 1. The dimensions in this floor plan are all structural dimensions in millimeter.
2. Please refer to page 23-24 of this sales brochure for legend of the terms and abbreviations shown in the floor plan above.

備註： 1. 本平面圖所列之尺吋為以毫米標示之建築結構尺寸。
2. 以上平面圖中顯示之名詞及簡稱請參閱本售樓說明書第 23-24 頁

Floor plans of residential properties in the Phase

期數的住宅物業的樓面平面圖

Tower 20 - zone 1
第20座 - 第1區

1. Floor-to-floor height of residential properties on 71/F of Tower 20 is 3.500m.
2. The thickness of the floor slabs (excluding plaster) of each residential property on 71/F of Tower 20 is 150mm and 180mm.
3. The internal areas of the residential properties on the upper floors will generally be slightly larger than those on the lower floors because of the reducing thickness of the structural walls on the upper floors.

1. 第20座71樓的住宅物業之層與層之間的高度為3.500米。
2. 第20座71樓的每個住宅物業的樓板（不包括灰泥）的厚度為150毫米及180毫米。
3. 因住宅物業的較高樓層的結構牆的厚度遞減，較高樓層的內部面積，一般比較低樓層的內部面積稍大。

Tower 20
71/F

第20座
71樓

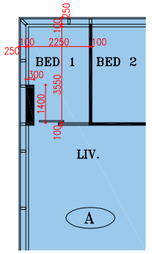

Part Plan of Flat A of 71/F.
of Zone 1 of Tower 20*
第20座，第1區，71樓A室部分平面圖*

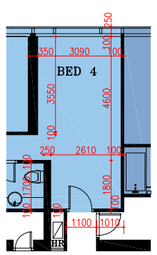

Part Plan of Flat A of 71/F.
of Zone 1 of Tower 20*
第20座，第1區，71樓A室部分平面圖*

*Note:
The part plan shows the "as-is" layout of the residential property.
*附註:
部分平面圖所示為住宅物業現狀之佈局

SCALE
比例尺 0 5M 10M

Remarks: 1. The dimensions in this floor plan are all structural dimensions in millimeter.
2. Please refer to page 23-24 of this sales brochure for legend of the terms and abbreviations shown in the floor plan above.

備註： 1. 本平面圖所列之尺吋為以毫米標示之建築結構尺寸。
2. 以上平面圖中顯示之名詞及簡稱請參閱本售樓說明書第 23-24 頁

Floor plans of residential properties in the Phase

期數的住宅物業的樓面平面圖

Tower 20 - zone 1
第20座 - 第1區

1. Floor-to-floor height of residential properties on 72/F of Tower 20 is 3.500m.
2. The thickness of the floor slabs (excluding plaster) of each residential property on 72/F of Tower 20 is 150mm and 180mm.
3. The internal areas of the residential properties on the upper floors will generally be slightly larger than those on the lower floors because of the reducing thickness of the structural walls on the upper floors.

1. 第20座72樓的住宅物業之層與層之間的高度為3.500米。
2. 第20座72樓的每個住宅物業的樓板（不包括灰泥）的厚度為150毫米及180毫米。
3. 因住宅物業的較高樓層的結構牆的厚度遞減，較高樓層的內部面積，一般比較低樓層的內部面積稍大。

Tower 20
72F

第20座
72樓

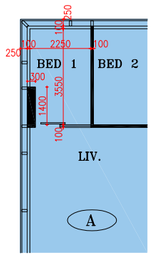

Part Plan of Flat A of 72/F.
of Zone 1 of Tower 20*
第20座，第1區，72樓A室部分平面圖*

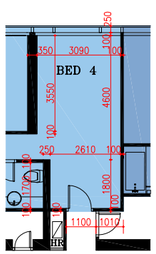

Part Plan of Flat A of 72/F.
of Zone 1 of Tower 20*
第20座，第1區，72樓A室部分平面圖*

*Note:
The part plan shows the "as-is" layout of the residential property.
*附註:
部分平面圖所示為住宅物業現狀之佈局

SCALE
比例尺 0 5M 10M

Remarks: 1. The dimensions in this floor plan are all structural dimensions in millimeter.
2. Please refer to page 23-24 of this sales brochure for legend of the terms and abbreviations shown in the floor plan above.

備註： 1. 本平面圖所列之尺吋為以毫米標示之建築結構尺寸。
2. 以上平面圖中顯示之名詞及簡稱請參閱本售樓說明書第 23-24 頁

Floor plans of residential properties in the Phase

期數的住宅物業的樓面平面圖

Tower 20 - zone 1
第20座 - 第1區

1. Floor-to-floor height of residential properties on 73/F of Tower 20 is 3.500m.
2. The thickness of the floor slabs (excluding plaster) of each residential property on 73/F of Tower 20 is 150mm and 180mm.
3. The internal areas of the residential properties on the upper floors will generally be slightly larger than those on the lower floors because of the reducing thickness of the structural walls on the upper floors.

1. 第20座73樓的住宅物業之層與層之間的高度為3.500米。
2. 第20座73樓的每個住宅物業的樓板（不包括灰泥）的厚度為150毫米及180毫米。
3. 因住宅物業的較高樓層的結構牆的厚度遞減，較高樓層的內部面積，一般比較低樓層的內部面積稍大。

Tower 20
73/F

第20座
73樓

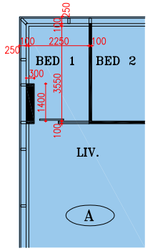

Part Plan of Flat A of 73/F.
of Zone 1 of Tower 20*
第20座，第1區，73樓A室部分平面圖*

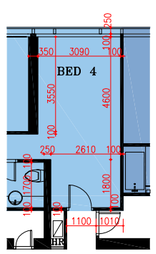

Part Plan of Flat A of 73/F.
of Zone 1 of Tower 20*
第20座，第1區，73樓A室部分平面圖*

*Note:
The part plan shows the "as-is" layout of the residential property.
*附註:
部分平面圖所示為住宅物業現狀之佈局

SCALE
比例尺 0 5M 10M

Remarks: 1. The dimensions in this floor plan are all structural dimensions in millimeter.
2. Please refer to page 23-24 of this sales brochure for legend of the terms and abbreviations shown in the floor plan above.

備註： 1. 本平面圖所列之尺吋為以毫米標示之建築結構尺寸。
2. 以上平面圖中顯示之名詞及簡稱請參閱本售樓說明書第 23-24 頁

Floor plans of residential properties in the Phase

期數的住宅物業的樓面平面圖

Tower 20 - zone 1
第20座 - 第1區

1. Floor-to-floor height of residential properties on 75/F of Tower 20 is 3.500m.
2. The thickness of the floor slabs (excluding plaster) of each residential property on 75/F of Tower 20 is 150mm and 180mm.
3. The internal areas of the residential properties on the upper floors will generally be slightly larger than those on the lower floors because of the reducing thickness of the structural walls on the upper floors.

1. 第20座75樓的住宅物業之層與層之間的高度為3.500米。
2. 第20座75樓的每個住宅物業的樓板（不包括灰泥）的厚度為150毫米及180毫米。
3. 因住宅物業的較高樓層的結構牆的厚度遞減，較高樓層的內部面積，一般比較低樓層的內部面積稍大。

Tower 20
75F

第20座
75樓

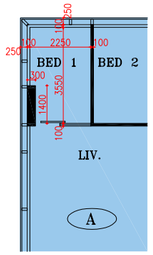

Part Plan of Flat A of 75/F.
of Zone 1 of Tower 20*
第20座，第1區，75樓A室部分平面圖*

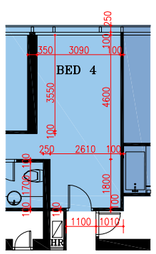

Part Plan of Flat A of 75/F.
of Zone 1 of Tower 20*
第20座，第1區，75樓A室部分平面圖*

*Note:
The part plan shows the "as-is" layout of the residential property.
*附註:
部分平面圖所示為住宅物業現狀之佈局

SCALE
比例尺 0 5M 10M

Remarks: 1. The dimensions in this floor plan are all structural dimensions in millimeter.
2. Please refer to page 23-24 of this sales brochure for legend of the terms and abbreviations shown in the floor plan above.

備註： 1. 本平面圖所列之尺吋為以毫米標示之建築結構尺寸。
2. 以上平面圖中顯示之名詞及簡稱請參閱本售樓說明書第 23-24 頁

Floor plans of residential properties in the Phase

期數的住宅物業的樓面平面圖

Tower 20 - zone 1
第20座 - 第1區

1. Floor-to-floor height of residential properties on 76/F of Tower 20 is 3.500m.
2. The thickness of the floor slabs (excluding plaster) of each residential property on 76/F of Tower 20 is 150mm and 180mm.
3. The internal areas of the residential properties on the upper floors will generally be slightly larger than those on the lower floors because of the reducing thickness of the structural walls on the upper floors.

1. 第20座76樓的住宅物業之層與層之間的高度為3.500米。
2. 第20座76樓的每個住宅物業的樓板（不包括灰泥）的厚度為150毫米及180毫米。
3. 因住宅物業的較高樓層的結構牆的厚度遞減，較高樓層的內部面積，一般比較低樓層的內部面積稍大。

Tower 20
76/F

第20座
76樓

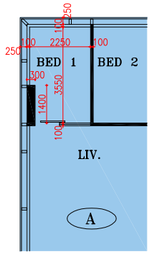

Part Plan of Flat A of 76/F.
of Zone 1 of Tower 20*
第20座，第1區，76樓A室部分平面圖*

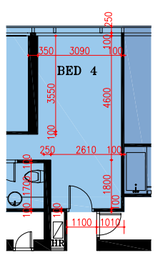

Part Plan of Flat A of 76/F.
of Zone 1 of Tower 20*
第20座，第1區，76樓A室部分平面圖*

*Note:
The part plan shows the "as-is" layout of the residential property.
*附註:
部分平面圖所示為住宅物業現狀之佈局

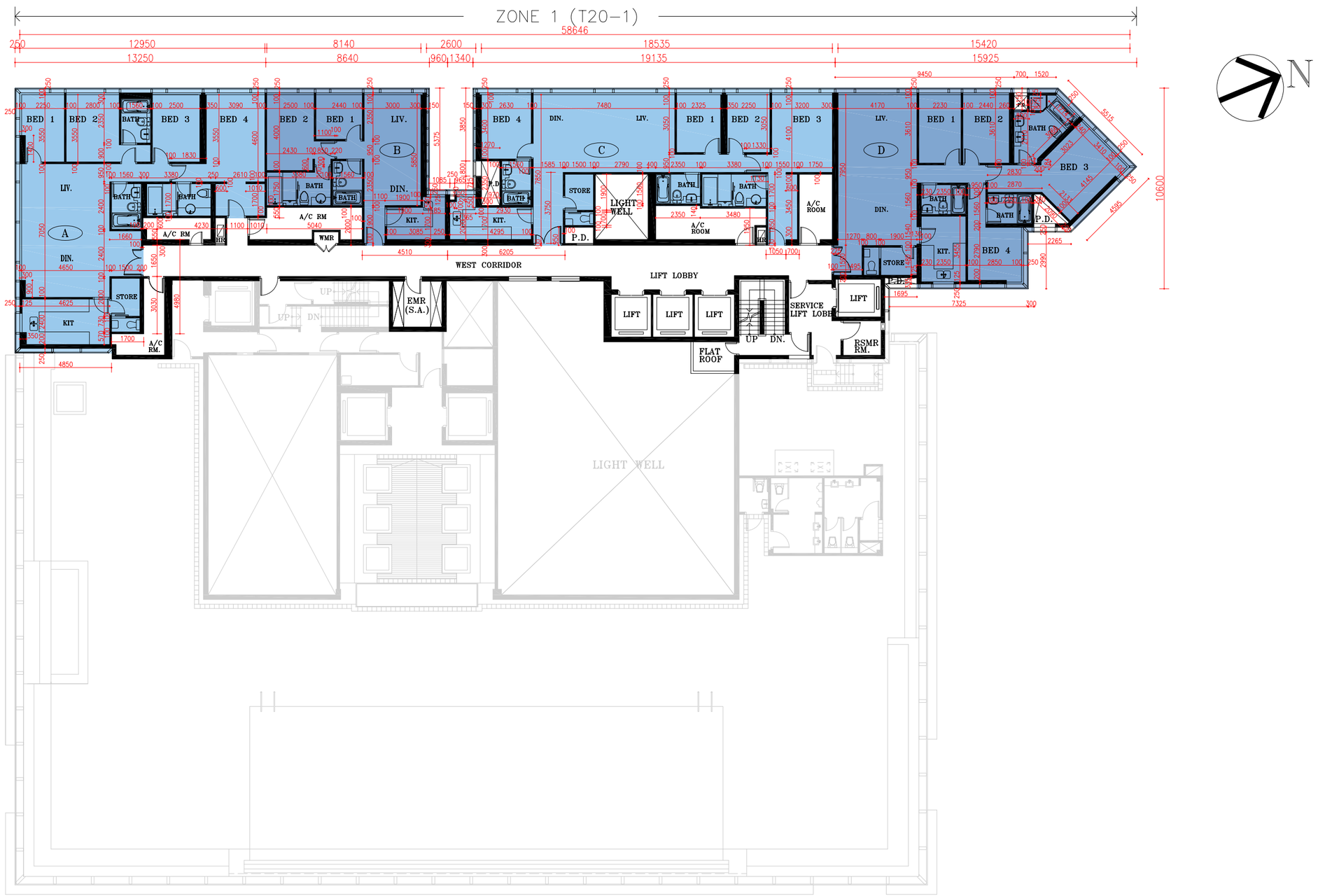

SCALE
比例尺 0 5M 10M

Remarks: 1. The dimensions in this floor plan are all structural dimensions in millimeter.
2. Please refer to page 23-24 of this sales brochure for legend of the terms and abbreviations shown in the floor plan above.

備註： 1. 本平面圖所列之尺吋為以毫米標示之建築結構尺寸。
2. 以上平面圖中顯示之名詞及簡稱請參閱本售樓說明書第 23-24 頁

Floor plans of residential properties in the Phase

期數的住宅物業的樓面平面圖

Tower 20 - zone 1
第20座 - 第1區

1. Floor-to-floor height of residential properties on 77/F of Tower 20 is 3.500m.
2. The thickness of the floor slabs (excluding plaster) of each residential property on 77/F of Tower 20 is 150mm and 180mm.
3. The internal areas of the residential properties on the upper floors will generally be slightly larger than those on the lower floors because of the reducing thickness of the structural walls on the upper floors.

1. 第20座77樓的住宅物業之層與層之間的高度為3.500米。
2. 第20座77樓的每個住宅物業的樓板（不包括灰泥）的厚度為150毫米及180毫米。
3. 因住宅物業的較高樓層的結構牆的厚度遞減，較高樓層的內部面積，一般比較低樓層的內部面積稍大。

Tower 20
77F

第20座
77樓

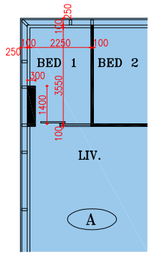

Part Plan of Flat A of 77/F.
of Zone 1 of Tower 20*
第20座，第1區，77樓A室部分平面圖*

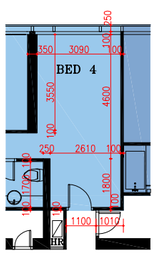

Part Plan of Flat A of 77/F.
of Zone 1 of Tower 20*
第20座，第1區，77樓A室部分平面圖*

*Note:
The part plan shows the "as-is" layout of the residential property.
*附註:
部分平面圖所示為住宅物業現狀之佈局

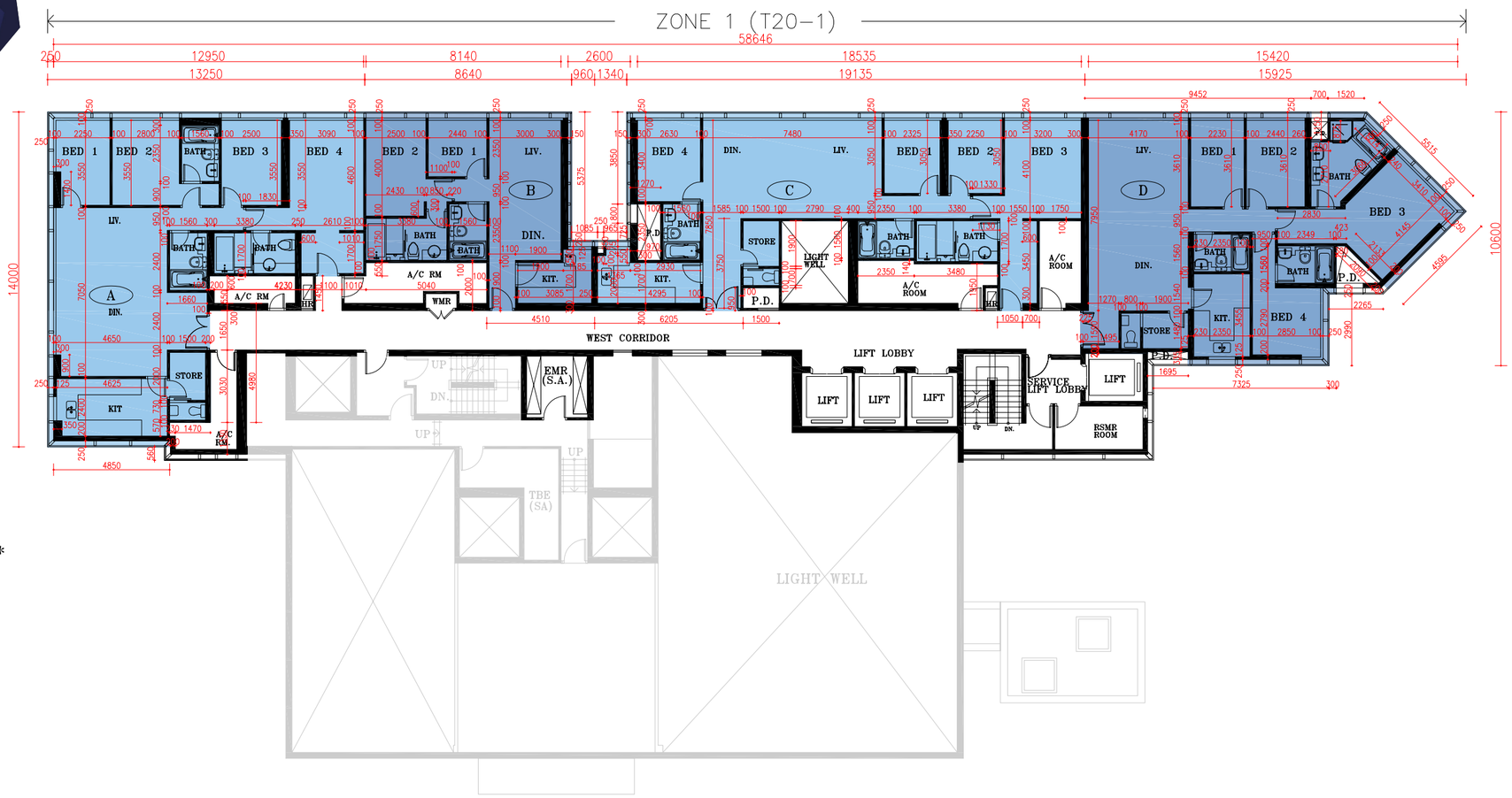

SCALE
比例尺 0 5M 10M

Remarks: 1. The dimensions in this floor plan are all structural dimensions in millimeter.
2. Please refer to page 23-24 of this sales brochure for legend of the terms and abbreviations shown in the floor plan above.

備註： 1. 本平面圖所列之尺吋為以毫米標示之建築結構尺寸。
2. 以上平面圖中顯示之名詞及簡稱請參閱本售樓說明書第 23-24 頁

Floor plans of residential properties in the Phase

期數的住宅物業的樓面平面圖

Tower 20 - zone 1
第20座 - 第1區

1. Floor-to-floor height of residential properties on 78/F of Tower 20 is 3.500m.
2. The thickness of the floor slabs (excluding plaster) of each residential property on 78/F of Tower 20 is 150mm and 180mm.
3. The internal areas of the residential properties on the upper floors will generally be slightly larger than those on the lower floors because of the reducing thickness of the structural walls on the upper floors.

1. 第20座78樓的住宅物業之層與層之間的高度為3.500米。
2. 第20座78樓的每個住宅物業的樓板（不包括灰泥）的厚度為150毫米及180毫米。
3. 因住宅物業的較高樓層的結構牆的厚度遞減，較高樓層的內部面積，一般比較低樓層的內部面積稍大。

Tower 20
78/F

第20座
78樓

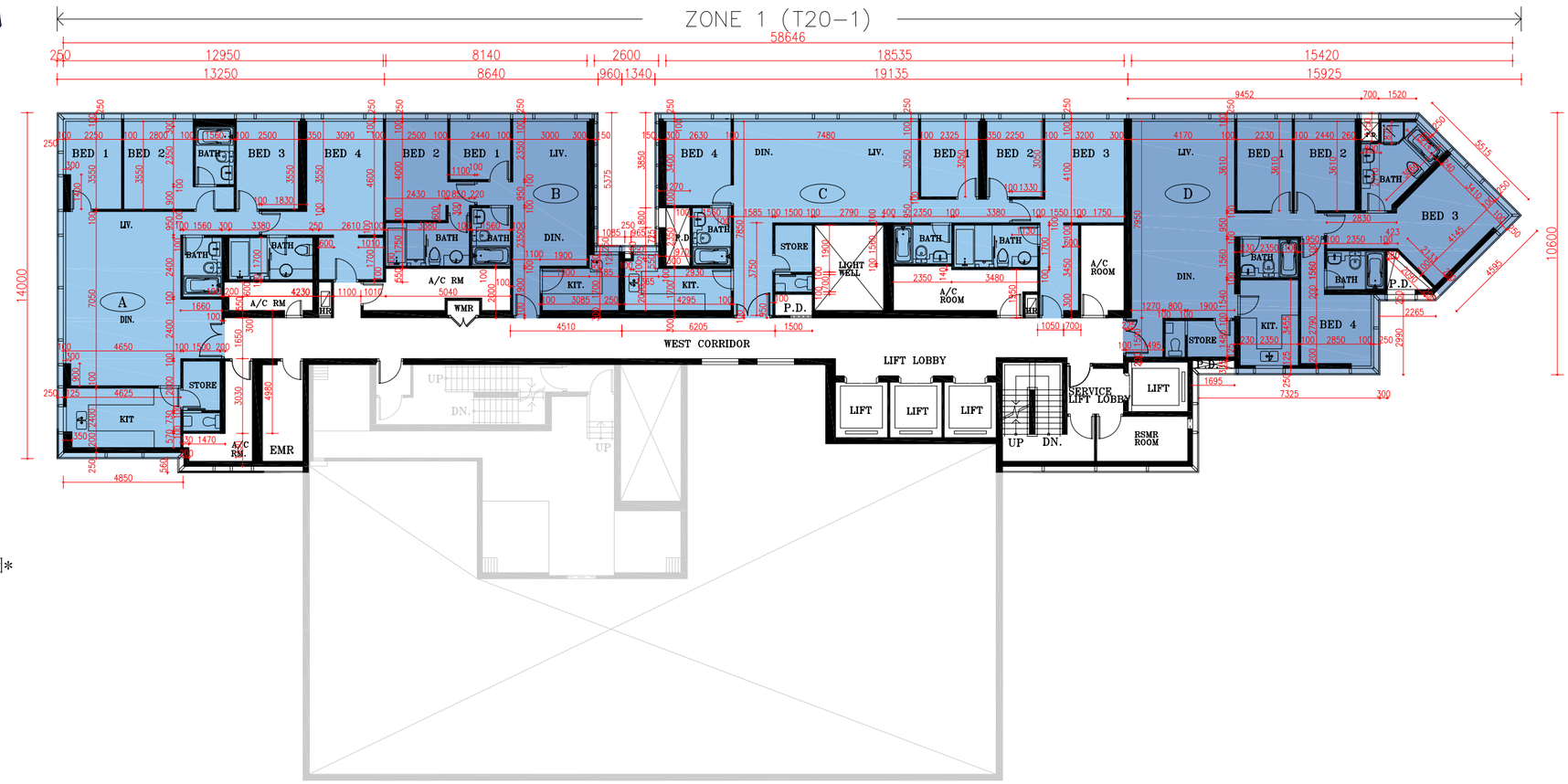

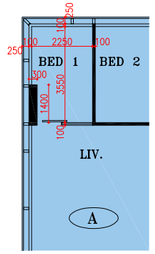

Part Plan of Flat A of 78/F.
of Zone 1 of Tower 20*
第20座，第1區，78樓A室部分平面圖*

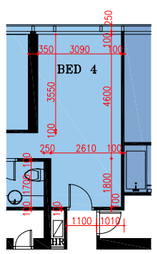

Part Plan of Flat A of 78/F.
of Zone 1 of Tower 20*
第20座，第1區，78樓A室部分平面圖*

*Note:
The part plan shows the "as-is"
layout of the residential property.
*附註:
部分平面圖所示為住宅物業現狀之佈局

SCALE
比例尺 0 5M 10M

Remarks: 1. The dimensions in this floor plan are all structural dimensions in millimeter.
2. Please refer to page 23-24 of this sales brochure for legend of the terms and abbreviations shown in the floor plan above.

備註： 1. 本平面圖所列之尺吋為以毫米標示之建築結構尺寸。
2. 以上平面圖中顯示之名詞及簡稱請參閱本售樓說明書第 23-24 頁

Floor plans of residential properties in the Phase

期數的住宅物業的樓面平面圖

Tower 20 - zone 1
第20座 - 第1區

1. Floor-to-floor height of residential properties on 79/F of Tower 20 is 3.500m.
2. The thickness of the floor slabs (excluding plaster) of each residential property on 79/F of Tower 20 is 150mm and 180mm.
3. The internal areas of the residential properties on the upper floors will generally be slightly larger than those on the lower floors because of the reducing thickness of the structural walls on the upper floors.

1. 第20座79樓的住宅物業之層與層之間的高度為3.500米。
2. 第20座79樓的每個住宅物業的樓板（不包括灰泥）的厚度為150毫米及180毫米。
3. 因住宅物業的較高樓層的結構牆的厚度遞減，較高樓層的內部面積，一般比較低樓層的內部面積稍大。

Tower 20
79/F

第20座
79樓

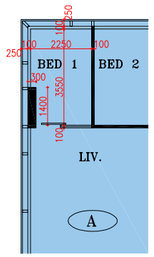

Part Plan of Flat A of 79/F.
of Zone 1 of Tower 20*
第20座，第1區，79樓A室部分平面圖*

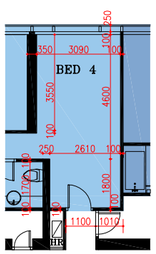

Part Plan of Flat A of 79/F.
of Zone 1 of Tower 20*
第20座，第1區，79樓A室部分平面圖*

*Note:
The part plan shows the "as-is" layout of the residential property.
*附註:
部分平面圖所示為住宅物業現狀之佈局

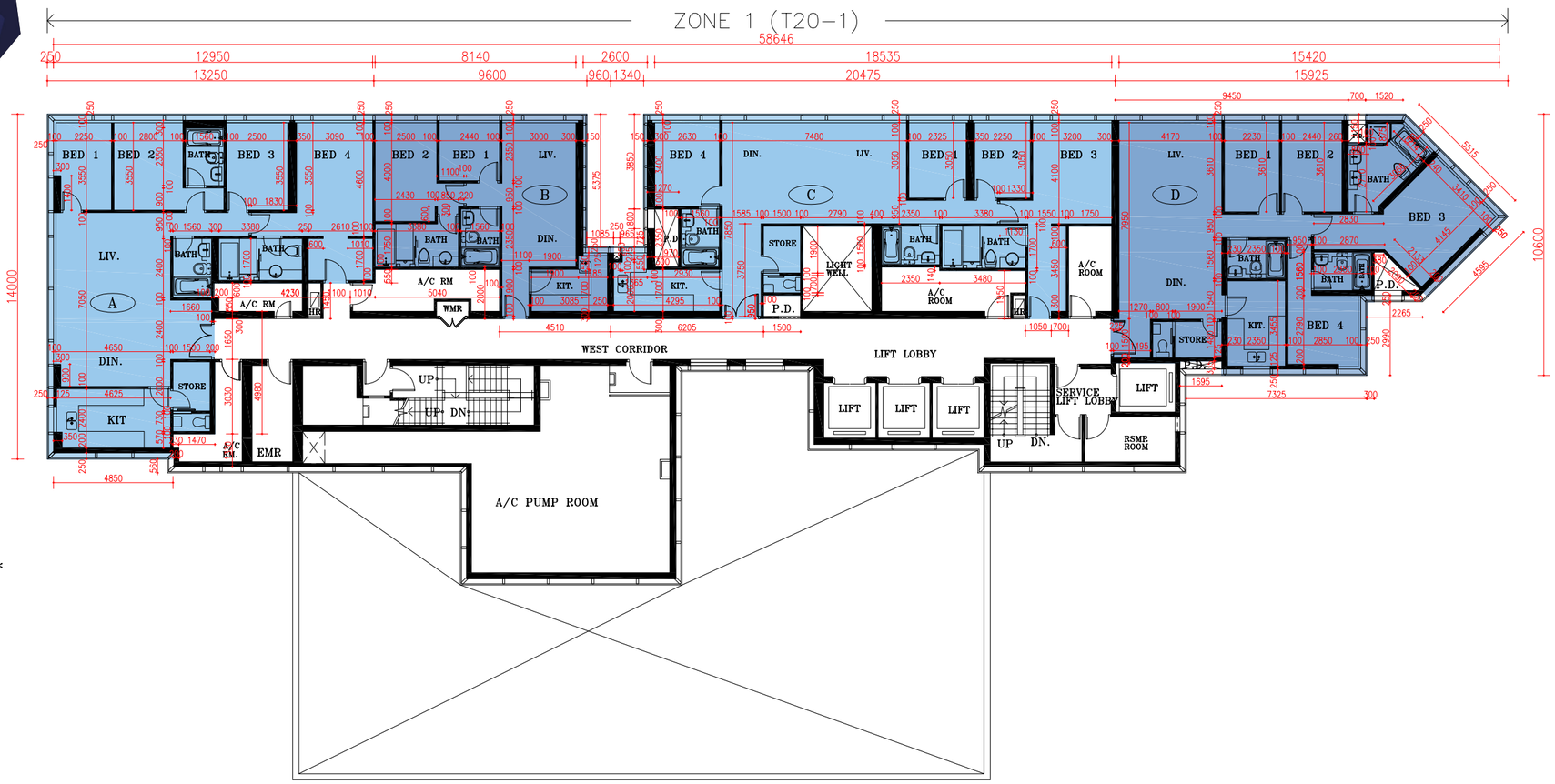

SCALE
比例尺 0 5M 10M

Remarks: 1. The dimensions in this floor plan are all structural dimensions in millimeter.
2. Please refer to page 23-24 of this sales brochure for legend of the terms and abbreviations shown in the floor plan above.

備註： 1. 本平面圖所列之尺吋為以毫米標示之建築結構尺寸。
2. 以上平面圖中顯示之名詞及簡稱請參閱本售樓說明書第 23-24 頁

Floor plans of residential properties in the Phase

期數的住宅物業的樓面平面圖

Tower 20 - zone 1
第20座 - 第1區

1. Floor-to-floor height of residential properties on 80/F of Tower 20 is 3.500m.
2. The thickness of the floor slabs (excluding plaster) of each residential property on 80/F of Tower 20 is 150mm and 180mm.
3. The internal areas of the residential properties on the upper floors will generally be slightly larger than those on the lower floors because of the reducing thickness of the structural walls on the upper floors.

1. 第20座80樓的住宅物業之層與層之間的高度為3.500米。
2. 第20座80樓的每個住宅物業的樓板（不包括灰泥）的厚度為150毫米及180毫米。
3. 因住宅物業的較高樓層的結構牆的厚度遞減，較高樓層的內部面積，一般比較低樓層的內部面積稍大。

Tower 20
80/F

第20座
80樓

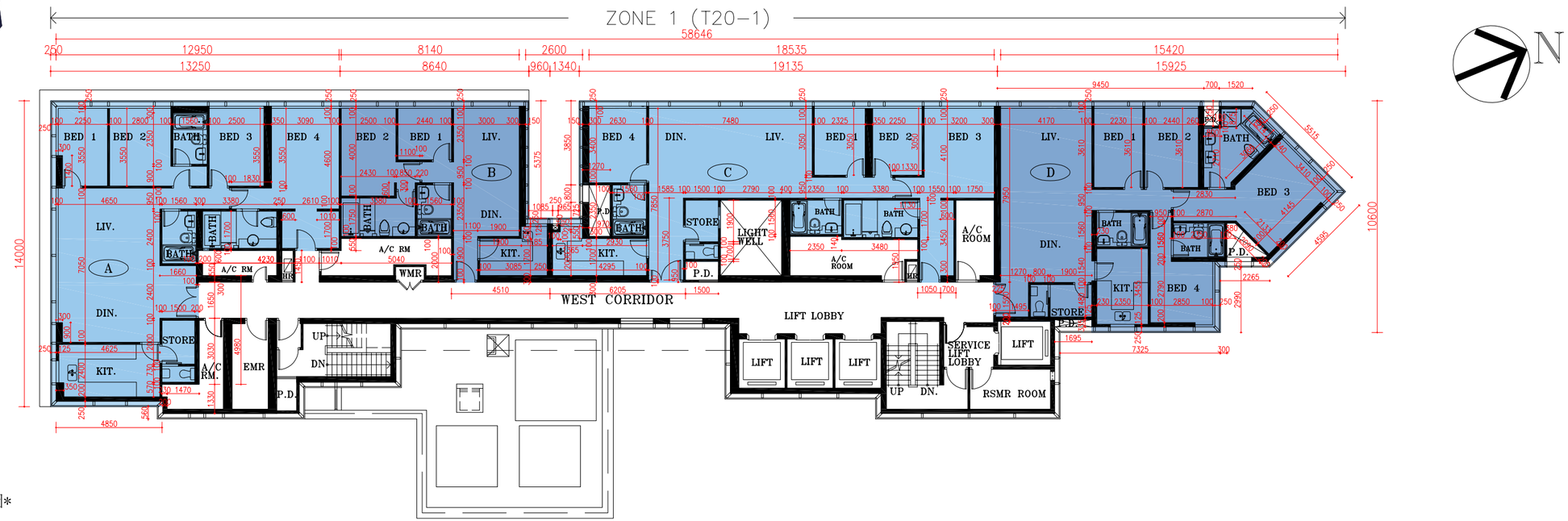

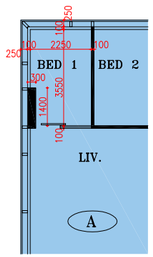

Part Plan of Flat A of 80/F.
of Zone 1 of Tower 20*
第20座，第1區，80樓A室部分平面圖*

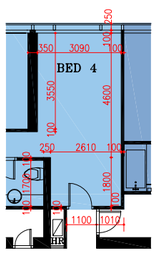

Part Plan of Flat A of 80/F.
of Zone 1 of Tower 20*
第20座，第1區，80樓A室部分平面圖*

*Note:
The part plan shows the "as-is" layout of the residential property.
*附註:
部分平面圖所示為住宅物業現狀之佈局

SCALE
比例尺 0 5M 10M

Remarks: 1. The dimensions in this floor plan are all structural dimensions in millimeter.
2. Please refer to page 23-24 of this sales brochure for legend of the terms and abbreviations shown in the floor plan above.

備註： 1. 本平面圖所列之尺吋為以毫米標示之建築結構尺寸。
2. 以上平面圖中顯示之名詞及簡稱請參閱本售樓說明書第 23-24 頁

Floor plans of residential properties in the Phase

期數的住宅物業的樓面平面圖

Tower 20 - zone 1
第20座 - 第1區

1. Floor-to-floor height of residential properties on 81/F-83/F, 85/F of Tower 20 is 3.500m.
2. The thickness of the floor slabs (excluding plaster) of each residential property on 81/F-83/F, 85/F of Tower 20 is 150mm and 180mm.
3. The internal areas of the residential properties on the upper floors will generally be slightly larger than those on the lower floors because of the reducing thickness of the structural walls on the upper floors.

1. 第20座81至83樓，85樓的住宅物業之層與層之間的高度為3.500米。
2. 第20座81至83樓，85樓的每個住宅物業的樓板（不包括灰泥）的厚度為150毫米及180毫米。
3. 因住宅物業的較高樓層的結構牆的厚度遞減，較高樓層的內部面積，一般比較低樓層的內部面積稍大。

Tower 20
81/F - 83/F & 85/F

第20座
81樓至83樓及85樓

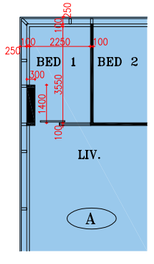

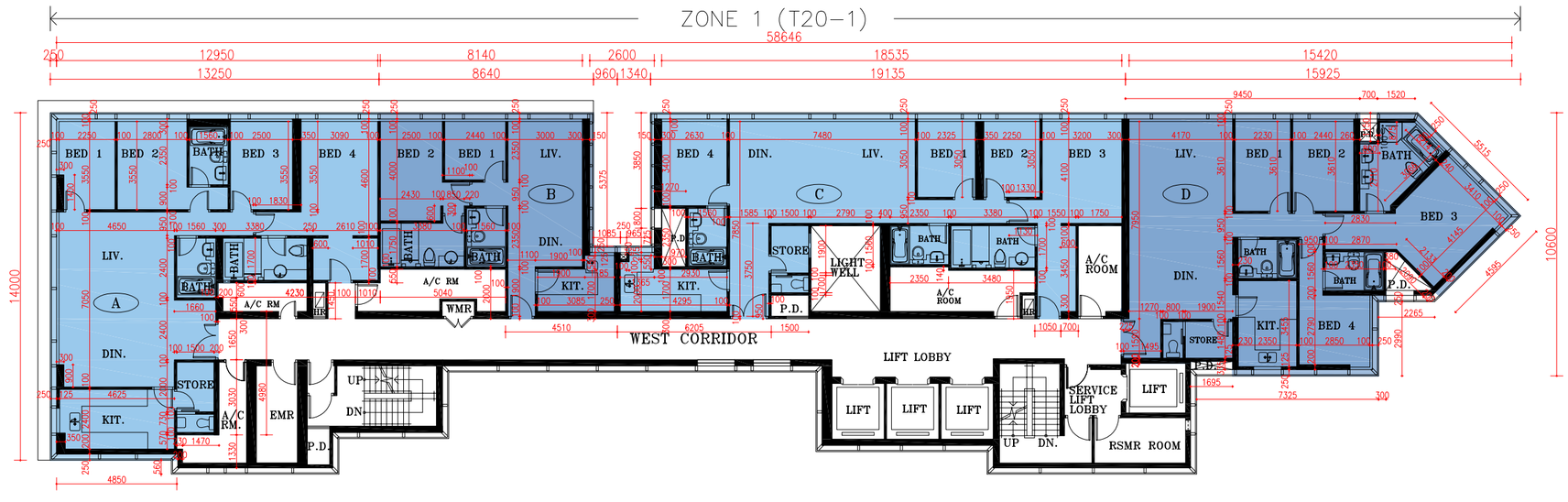

Part Plan of Flat A of 81/F-83/F and 85/F.
of Zone 1 of Tower 20*
第20座，第1區，81樓至83樓及85樓A室部分平面圖*

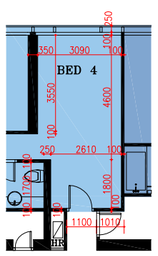

Part Plan of Flat A of 81/F-83/F and 85/F.
of Zone 1 of Tower 20*
第20座，第1區，81樓至83樓及85樓A室部分平面圖*

*Note:
The part plan shows the "as-is"
layout of the residential property.
*附註:
部分平面圖所示為住宅物業現狀之佈局

SCALE
比例尺 0 5M 10M

Remarks: 1. The dimensions in this floor plan are all structural dimensions in millimeter.
2. Please refer to page 23-24 of this sales brochure for legend of the terms and abbreviations shown in the floor plan above.
備註： 1. 本平面圖所列之尺吋為以毫米標示之建築結構尺寸。
2. 以上平面圖中顯示之名詞及簡稱請參閱本售樓說明書第 23-24 頁

Floor plans of residential properties in the Phase

期數的住宅物業的樓面平面圖

Tower 20 - zone 1
第20座 - 第1區

1. Floor-to-floor height of residential properties on 86/F of Tower 20 is 3.500m.
2. The thickness of the floor slabs (excluding plaster) of each residential property on 86/F of Tower 20 is 150mm and 180mm.
3. The internal areas of the residential properties on the upper floors will generally be slightly larger than those on the lower floors because of the reducing thickness of the structural walls on the upper floors.

1. 第20座86樓的住宅物業之層與層之間的高度為3.500米。
2. 第20座86樓的每個住宅物業的樓板（不包括灰泥）的厚度為150毫米及180毫米。
3. 因住宅物業的較高樓層的結構牆的厚度遞減，較高樓層的內部面積，一般比較低樓層的內部面積稍大。

Tower 20
86/F

第20座
86樓

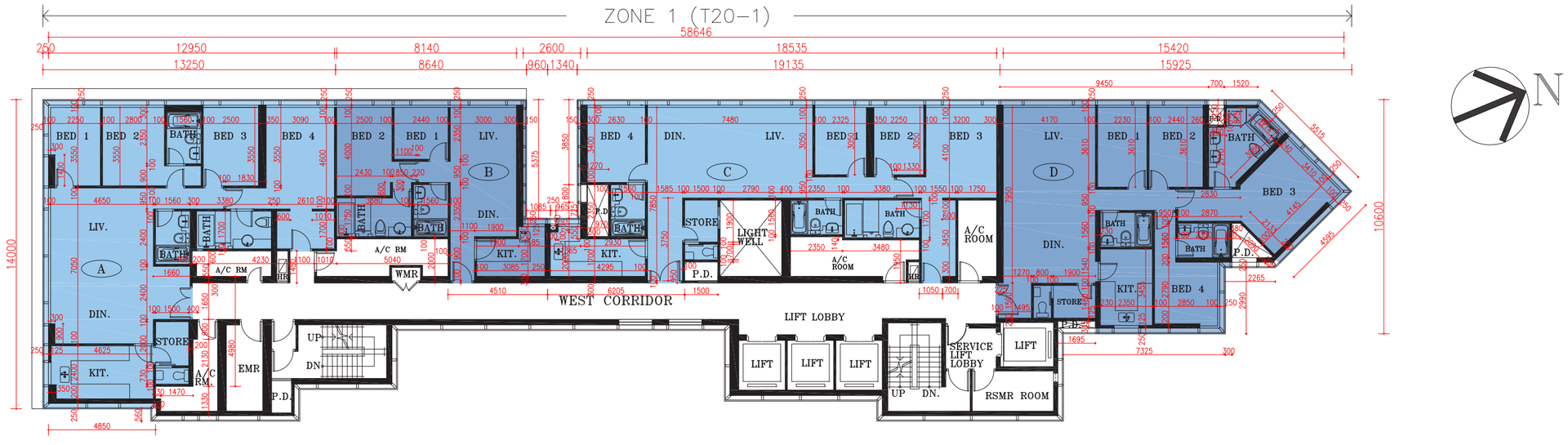

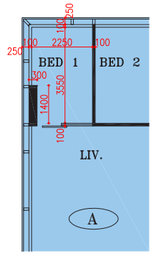

Part Plan of Flat A of 86/F.
of Zone 1 of Tower 20*
第20座，第1區，86樓A室部分平面圖*

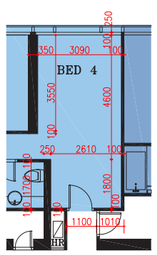

Part Plan of Flat A of 86/F.
of Zone 1 of Tower 20*
第20座，第1區，86樓A室部分平面圖*

*Note:
The part plan shows the "as-is"
layout of the residential property.
*附註:
部分平面圖所示為住宅物業現狀之佈局

SCALE
比例尺 0 5M 10M

Remarks: 1. The dimensions in this floor plan are all structural dimensions in millimeter.
2. Please refer to page 23-24 of this sales brochure for legend of the terms and abbreviations shown in the floor plan above.

備註： 1. 本平面圖所列之尺吋為以毫米標示之建築結構尺寸。
2. 以上平面圖中顯示之名詞及簡稱請參閱本售樓說明書第 23-24 頁

Floor plans of residential properties in the Phase

期數的住宅物業的樓面平面圖

Tower 20 - zone 1
第20座 - 第1區

1. Floor-to-floor height of residential properties on 87/F-89/F of Tower 20 is 3.500m.
2. The thickness of the floor slabs (excluding plaster) of each residential property on 87/F-89/F of Tower 20 is 150mm and 180mm.
3. The internal areas of the residential properties on the upper floors will generally be slightly larger than those on the lower floors because of the reducing thickness of the structural walls on the upper floors.

1. 第20座87樓至89樓的住宅物業之層與層之間的高度為3.500米。
2. 第20座87樓至89樓的每個住宅物業的樓板（不包括灰泥）的厚度為150毫米及180毫米。
3. 因住宅物業的較高樓層的結構牆的厚度遞減，較高樓層的內部面積，一般比較低樓層的內部面積稍大。

Tower 20
87/F - 89/F

第20座
87樓至89樓

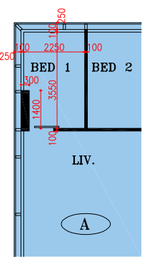

Part Plan of Flat A of 87/F -89/F.
of Zone 1 of Tower 20*
第20座，第1區，87樓至89樓A室部分平面圖*

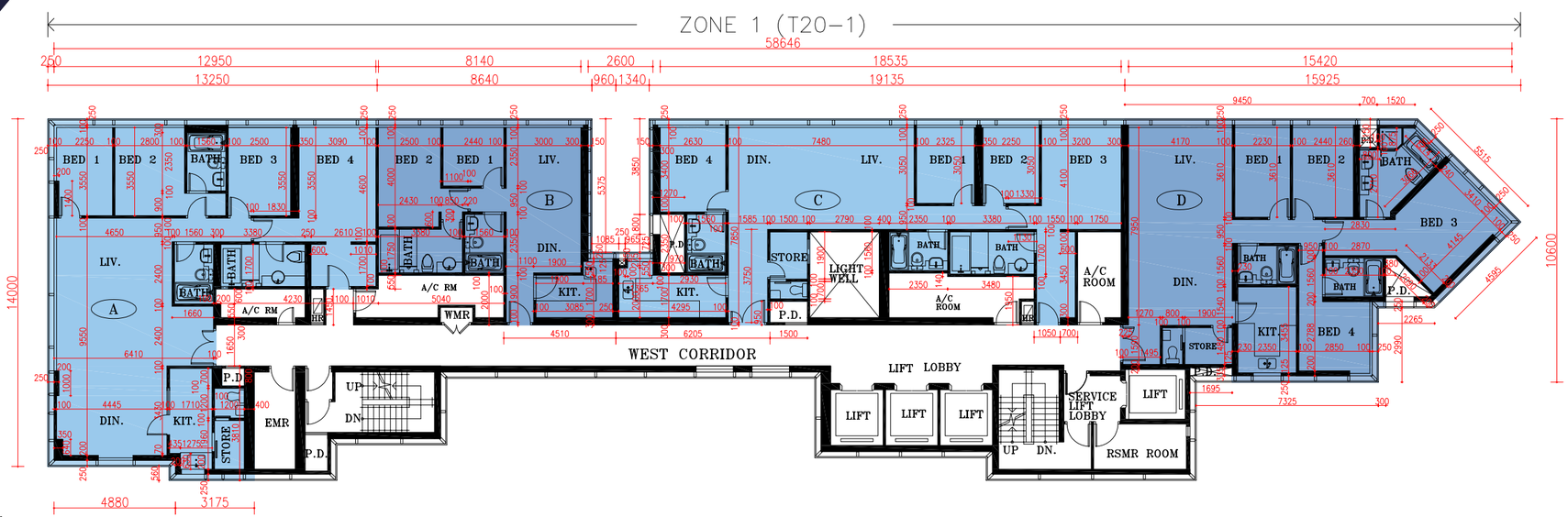

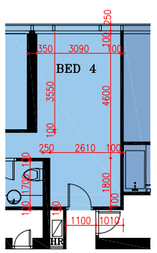

Part Plan of Flat A of 87/F-89/F.
of Zone 1 of Tower 20*
第20座，第1區，87樓至89樓A室部分平面圖*

*Note:
The part plan shows the "as-is"
layout of the residential property.
*附註:
部分平面圖所示為住宅物業現狀之佈局

SCALE
比例尺 0 5M 10M

Remarks: 1. The dimensions in this floor plan are all structural dimensions in millimeter.
2. Please refer to page 23-24 of this sales brochure for legend of the terms and abbreviations shown in the floor plan above.
備註： 1. 本平面圖所列之尺吋為以毫米標示之建築結構尺寸。
2. 以上平面圖中顯示之名詞及簡稱請參閱本售樓說明書第 23-24 頁

Floor plans of residential properties in the Phase

期數的住宅物業的樓面平面圖

Tower 20 - zone 1
第20座 - 第1區

1. Floor-to-floor height of residential properties on 90/F of Tower 20 is 3.500m and 3.850m.
2. The thickness of the floor slabs (excluding plaster) of each residential property on 90/F of Tower 20 is 150mm and 180mm.
3. The internal areas of the residential properties on the upper floors will generally be slightly larger than those on the lower floors because of the reducing thickness of the structural walls on the upper floors.

1. 第20座90樓的住宅物業之層與層之間的高度為3.500米及3.850米。
2. 第20座90樓的每個住宅物業的樓板（不包括灰泥）的厚度為150毫米及180毫米。
3. 因住宅物業的較高樓層的結構牆的厚度遞減，較高樓層的內部面積，一般比較低樓層的內部面積稍大。

Tower 20
90F

第20座
90樓

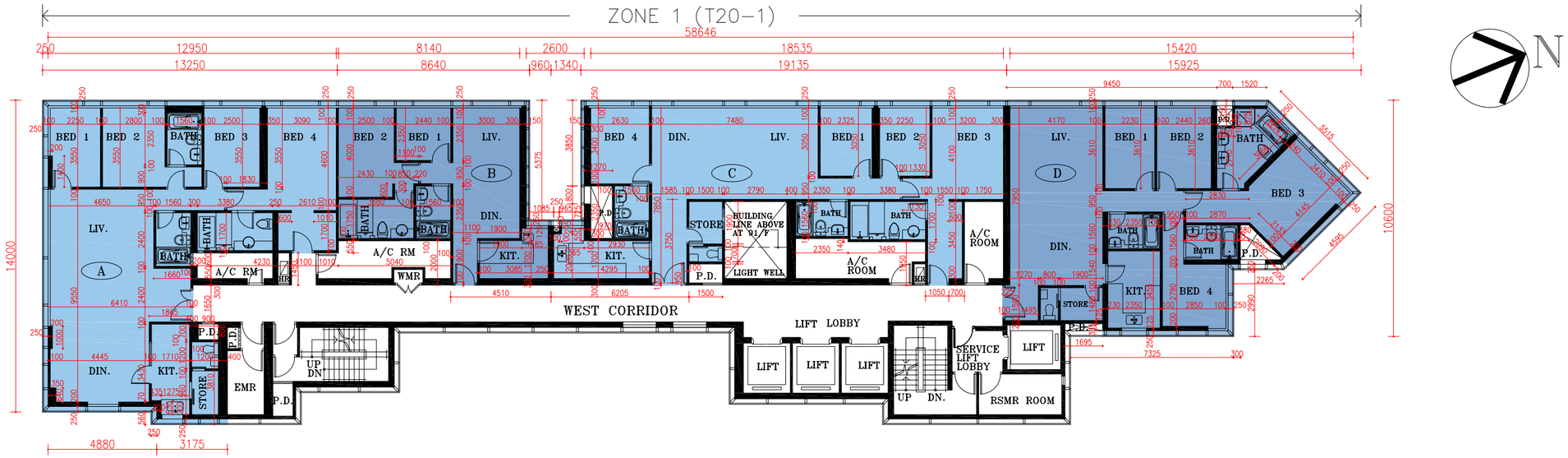

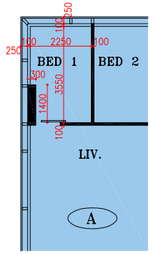

Part Plan of Flat A of 90/F.
of Zone 1 of Tower 20*
第20座，第1區，90樓A室部分平面圖*

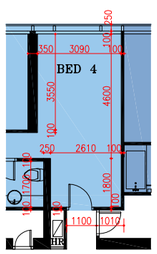

Part Plan of Flat A of 90/F.
of Zone 1 of Tower 20*
第20座，第1區，90樓A室部分平面圖*

*Note:
The part plan shows the "as-is"
layout of the residential property.
*附註:
部分平面圖所示為住宅物業現狀之佈局

SCALE
比例尺 0 5M 10M

Remarks: 1. The dimensions in this floor plan are all structural dimensions in millimeter.
2. Please refer to page 23-24 of this sales brochure for legend of the terms and abbreviations shown in the floor plan above.

備註： 1. 本平面圖所列之尺吋為以毫米標示之建築結構尺寸。
2. 以上平面圖中顯示之名詞及簡稱請參閱本售樓說明書第 23-24 頁

Floor plans of residential properties in the Phase

期數的住宅物業的樓面平面圖

Tower 20 - zone 1
第20座 - 第1區

1. Floor-to-floor height of residential properties on 91/F of Tower 20 is 3.650m, 3.675m, 4.000m, 4.100m and 4.400m.
2. The thickness of the floor slabs (excluding plaster) of each residential property on 91/F of Tower 20 is 150mm and 180mm.
3. The internal areas of the residential properties on the upper floors will generally be slightly larger than those on the lower floors because of the reducing thickness of the structural walls on the upper floors.

1. 第20座91樓的住宅物業之層與層之間的高度為3.650米、3.675米、4.000米、4.100米及4.400米。
2. 第20座91樓的每個住宅物業的樓板（不包括批盪灰泥）的厚度為150毫米及180毫米。
3. 因住宅物業的較高樓層的結構牆的厚度遞減，較高樓層的內部面積，一般比較低樓層的內部面積稍大。

Tower 20
91F

第20座
91樓

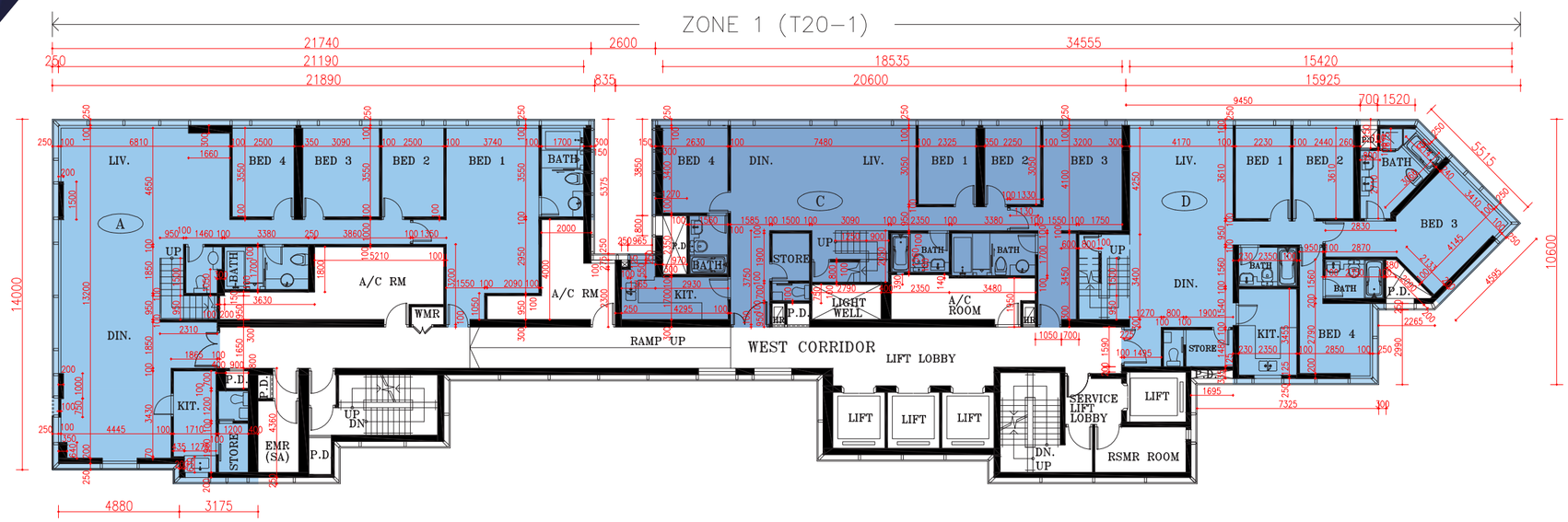

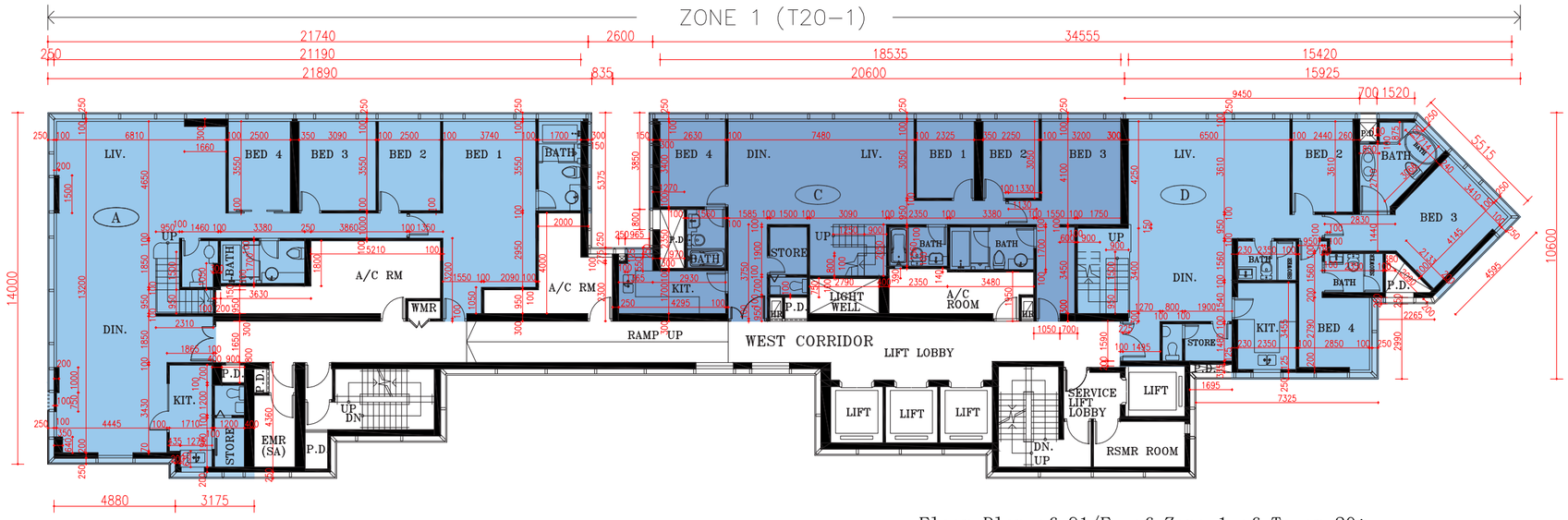

Floor Plan of 91/F. of Zone 1 of Tower 20*
第20座，第1區，91樓平面圖*

*Note:
The floor plan shows the "as-is" layout of the residential property.
*附註:
平面圖所示為住宅物業現狀之佈局

SCALE
比例尺 0 5M 10M

Remarks: 1. The dimensions in this floor plan are all structural dimensions in millimeter.
2. Please refer to page 23-24 of this sales brochure for legend of the terms and abbreviations shown in the floor plan above.

備註： 1. 本平面圖所列之尺吋為以毫米標示之建築結構尺寸。
2. 以上平面圖中顯示之名詞及簡稱請參閱本售樓說明書第 23-24 頁

Floor plans of residential properties in the Phase

期數的住宅物業的樓面平面圖

Tower 20 - zone 1
第20座 - 第1區

1. Floor-to-floor height of residential properties on 92/F of Tower 20 is 3.500m, 3.600 and 4.000m.
2. The thickness of the floor slabs (excluding plaster) of each residential property on 92/F of Tower 20 is 150mm, 175mm, 180mm and 500mm.
3. The internal areas of the residential properties on the upper floors will generally be slightly larger than those on the lower floors because of the reducing thickness of the structural walls on the upper floors.

1. 第20座92樓的住宅物業之層與層之間的高度為3.500米、3.600米及4.000米。
2. 第20座92樓的每個住宅物業的樓板（不包括灰泥）的厚度為150毫米、175毫米、180毫米及500毫米。
3. 因住宅物業的較高樓層的結構牆的厚度遞減，較高樓層的內部面積，一般比較低樓層的內部面積稍大。

Tower 20
92/F

第20座
92樓

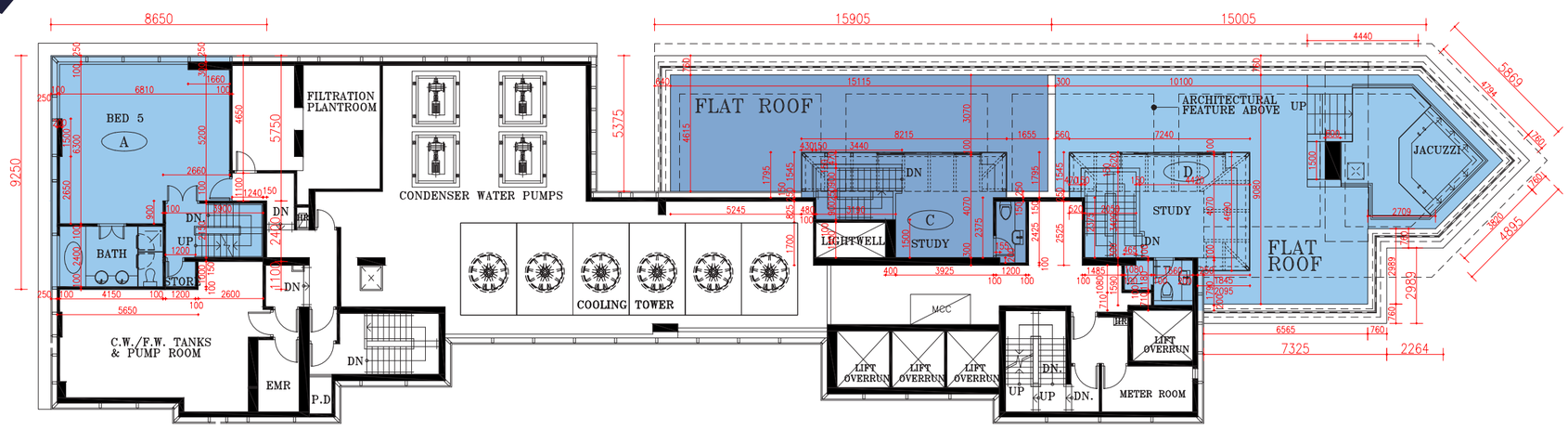

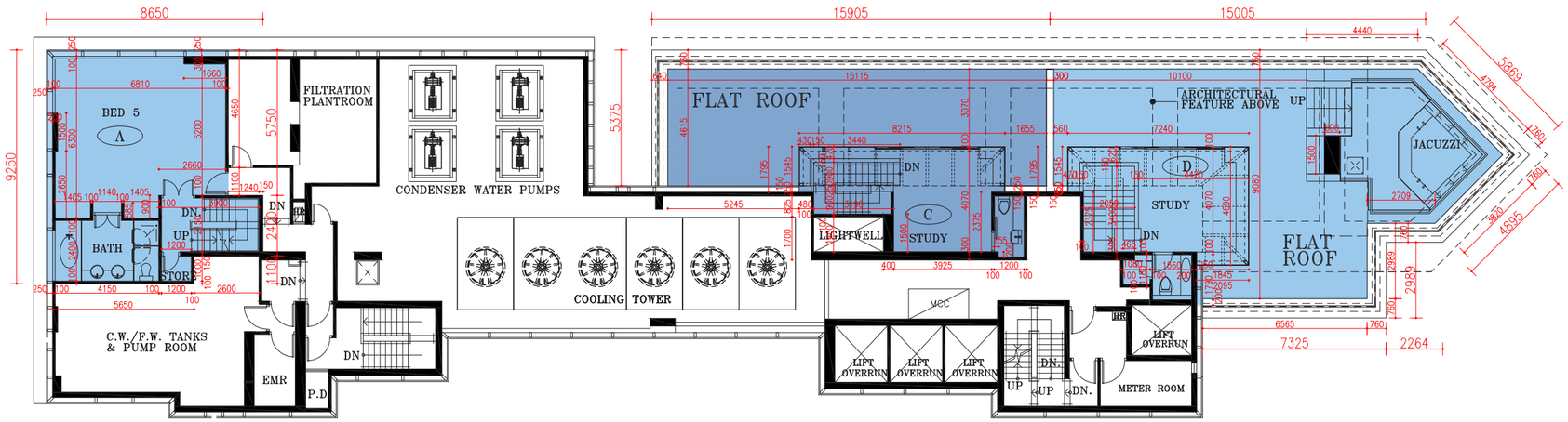

Floor Plan of 92/F. of Zone 1 of Tower 20*
第20座，第1區，92樓平面圖*

*Note:
The floor plan shows the "as-is" layout of the residential property.
*附註:
平面圖所示為住宅物業現狀之佈局

SCALE
比例尺 0 5M 10M

Remarks: 1. The dimensions in this floor plan are all structural dimensions in millimeter.
2. Please refer to page 23-24 of this sales brochure for legend of the terms and abbreviations shown in the floor plan above.

備註： 1. 本平面圖所列之尺吋為以毫米標示之建築結構尺寸。
2. 以上平面圖中顯示之名詞及簡稱請參閱本售樓說明書第 23-24 頁

Floor plans of residential properties in the Phase

期數的住宅物業的樓面平面圖

Tower 20 - zone 1
第20座 - 第1區

1. Floor-to-floor height of residential properties on roof of Tower 20 is 3.550m.
2. The thickness of the floor slabs (excluding plaster) of each residential property on roof of Tower 20 is 175mm and 200mm.
3. The internal areas of the residential properties on the upper floors will generally be slightly larger than those on the lower floors because of the reducing thickness of the structural walls on the upper floors.

1. 第20座天台的住宅物業之層與層之間的高度為3.550米。
2. 第20座天台的每個住宅物業的樓板（不包括灰泥）的厚度為175毫米及200毫米。
3. 因住宅物業的較高樓層的結構牆的厚度遞減，較高樓層的內部面積，一般比較低樓層的內部面積稍大。

Tower 20
Roof

第20座
天台

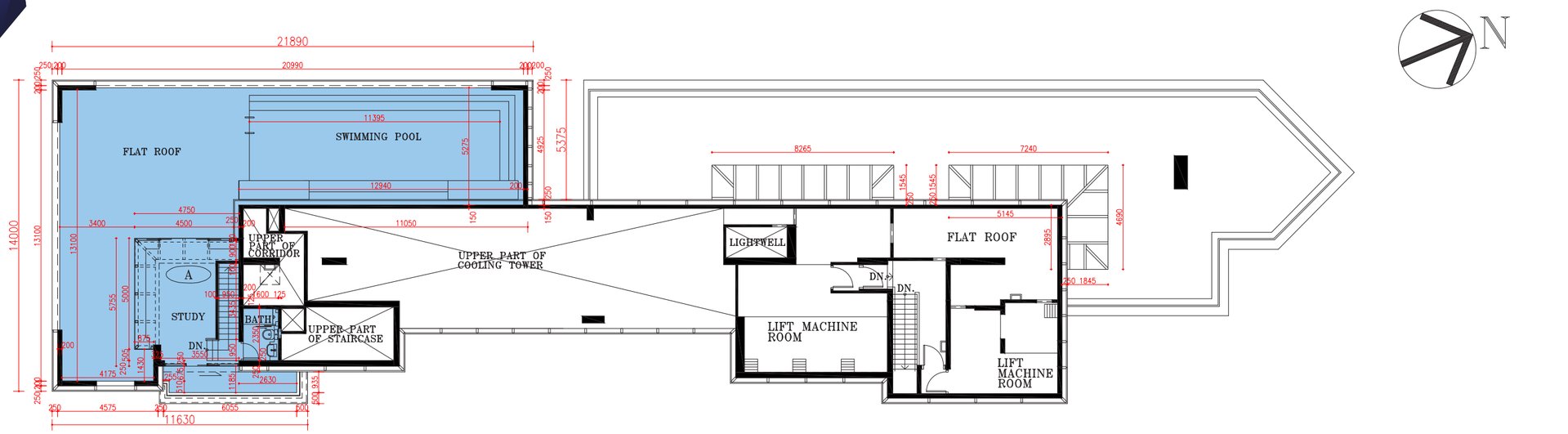

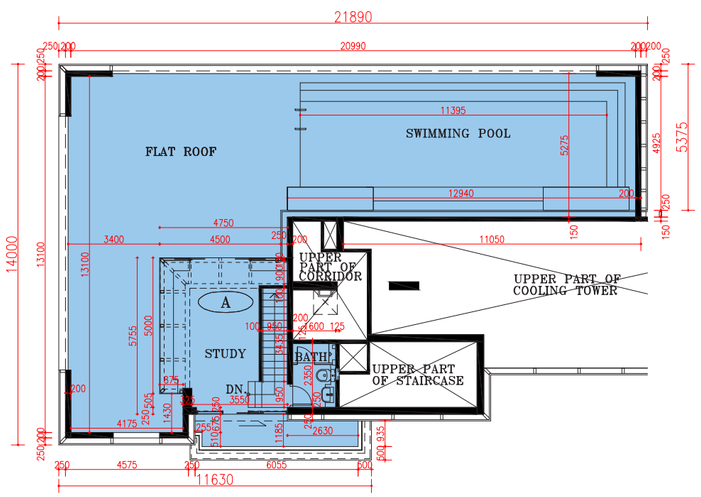

Part Plan of Flat A of Roof of Zone 1 of Tower 20*
第20座，第1區，天台A室部分平面圖*

*Note:
The part plan shows the "as-is" layout of the residential property.
*附註:
部分平面圖所示為住宅物業現狀之佈局

SCALE
比例尺 0 5M 10M

Remarks: 1. The dimensions in this floor plan are all structural dimensions in millimeter.
2. Please refer to page 23-24 of this sales brochure for legend of the terms and abbreviations shown in the floor plan above.

備註： 1. 本平面圖所列之尺吋為以毫米標示之建築結構尺寸。
2. 以上平面圖中顯示之名詞及簡稱請參閱本售樓說明書第 23-24 頁

Floor plans of residential properties in the Phase

期數的住宅物業的樓面平面圖

Tower 21 - zone 6
第21座 - 第6區

1. Floor-to-floor height of residential properties on 12/F of Tower 21 is 3.300m and 3.600m.
2. The thickness of the floor slabs (excluding plaster) of each residential property on 12/F of Tower 21 is 150mm and 200mm.
3. The internal areas of the residential properties on the upper floors will generally be slightly larger than those on the lower floors because of the reducing thickness of the structural walls on the upper floors.

1. 第21座12樓的住宅物業之層與層之間的高度為3.300米及3.600米。
2. 第21座12樓的每個住宅物業的樓板（不包括灰泥）的厚度為150毫米及200毫米。
3. 因住宅物業的較高樓層的結構牆的厚度遞減，較高樓層的內部面積，一般比較低樓層的內部面積稍大。

Tower 21
12/F

第21座
12樓

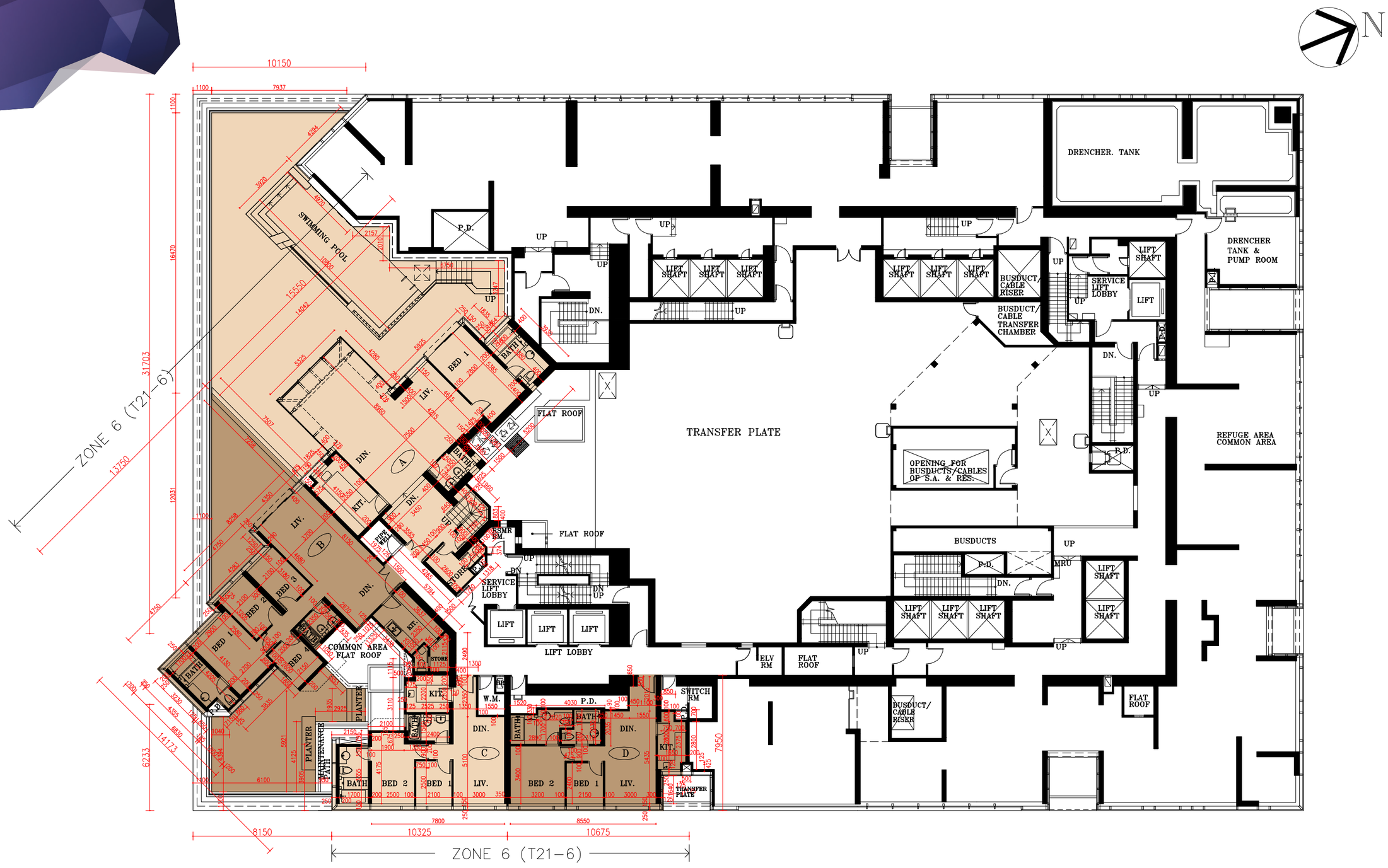

SCALE
比例尺 0 5M 10M

Remarks: 1. The dimensions in this floor plan are all structural dimensions in millimeter.
2. Please refer to page 23-24 of this sales brochure for legend of the terms and abbreviations shown in the floor plan above.

備註： 1. 本平面圖所列之尺吋為以毫米標示之建築結構尺寸。
2. 以上平面圖中顯示之名詞及簡稱請參閱本售樓說明書第 23-24 頁

Floor plans of residential properties in the Phase

期數的住宅物業的樓面平面圖

Tower 21 - zone 2
第21座 - 第2區

Tower 21 - zone 5
第21座 - 第5區

Tower 21 - zone 6
第21座 - 第6區

1. Floor-to-floor height of residential properties on 15/F of Tower 21 is 3.300m.
2. The thickness of the floor slabs (excluding plaster) of each residential property on 15/F of Tower 21 is 150mm, 180mm and 200mm.
3. The internal areas of the residential properties on the upper floors will generally be slightly larger than those on the lower floors because of the reducing thickness of the structural walls on the upper floors.

1. 第21座15樓的住宅物業之層與層之間的高度為3.300米。
2. 第21座15樓的每個住宅物業的樓板（不包括灰泥）的厚度為150毫米、180毫米及200毫米。
3. 因住宅物業的較高樓層的結構牆的厚度遞減，較高樓層的內部面積，一般比較低樓層的內部面積稍大。

Tower 21
15/F

第21座
15樓

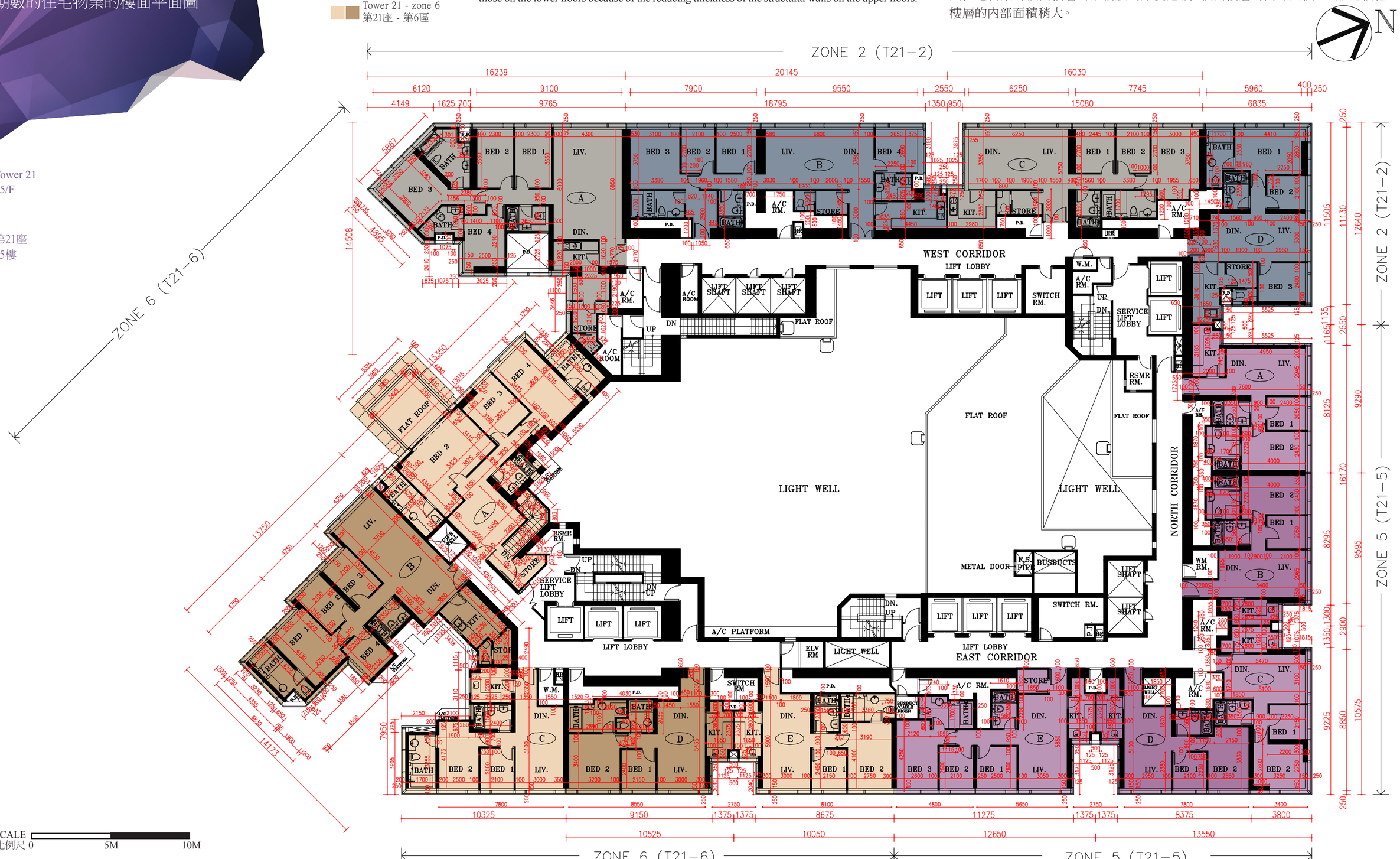

SCALE
比例尺 0 5M 10M

Remarks: 1. The dimensions in this floor plan are all structural dimensions in millimeter.
2. Please refer to page 23-24 of this sales brochure for legend of the terms and abbreviations shown in the floor plan above.

備註： 1. 本平面圖所列之尺吋為以毫米標示之建築結構尺寸。
2. 以上平面圖中顯示之名詞及簡稱請參閱本售樓說明書第 23-24 頁

Floor plans of residential properties in the Phase

期數的住宅物業的樓面平面圖

Tower 21 - zone 2
第21座 - 第2區

Tower 21 - zone 5
第21座 - 第5區

Tower 21 - zone 6
第21座 - 第6區

1. Floor-to-floor height of residential properties on 16/F of Tower 21 is 3.300m.
2. The thickness of the floor slabs (excluding plaster) of each residential property on 16/F of Tower 21 is 150mm, 180mm and 200mm.
3. The internal areas of the residential properties on the upper floors will generally be slightly larger than those on the lower floors because of the reducing thickness of the structural walls on the upper floors.

1. 第21座16樓的住宅物業之層與層之間的高度為3.300米。
2. 第21座16樓的每個住宅物業的樓板（不包括灰泥）的厚度為150毫米、180毫米及200毫米。
3. 因住宅物業的較高樓層的結構牆的厚度遞減，較高樓層的內部面積，一般比較低樓層的內部面積稍大。

Tower 21
16/F

第21座
16樓

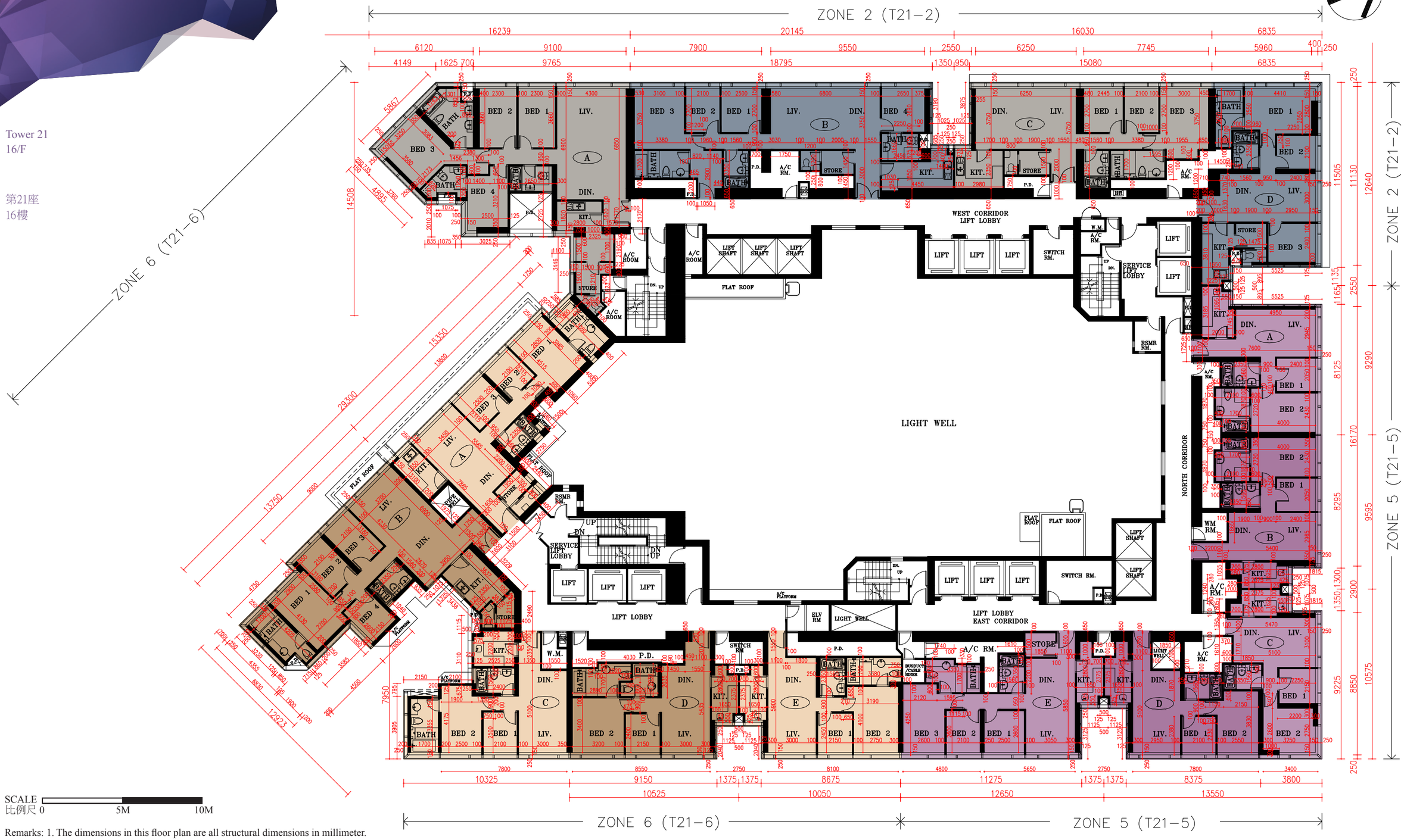

Remarks: 1. The dimensions in this floor plan are all structural dimensions in millimeter.
2. Please refer to page 23-24 of this sales brochure for legend of the terms and abbreviations shown in the floor plan above.

備註： 1. 本平面圖所列之尺吋為以毫米標示之建築結構尺寸。
2. 以上平面圖中顯示之名詞及簡稱請參閱本售樓說明書第 23-24 頁

Floor plans of residential properties in the Phase

期數的住宅物業的樓面平面圖

Tower 21 - zone 2
第21座 - 第2區

Tower 21 - zone 5
第21座 - 第5區

Tower 21 - zone 6
第21座 - 第6區

1. Floor-to-floor height of residential properties on 17/F-23/F, 25 of Tower 21 is 3.300m.
2. The thickness of the floor slabs (excluding plaster) of each residential property on 17/F-23/F, 25/F of Tower 21 is 150mm, 180mm and 200mm.
3. The internal areas of the residential properties on the upper floors will generally be slightly larger than those on the lower floors because of the reducing thickness of the structural walls on the upper floors.

1. 第21座17至23樓，25樓的住宅物業之層與層之間的高度為3.300米。
2. 第21座17至23樓，25樓的每個住宅物業的樓板（不包括灰泥）的厚度為150毫米、180毫米及200毫米。
3. 因住宅物業的較高樓層的結構牆的厚度遞減，較高樓層的內部面積，一般比較低樓層的內部面積稍大。

Tower 21
17/F - 23/F, 25/F

第21座
17樓至23樓及25樓

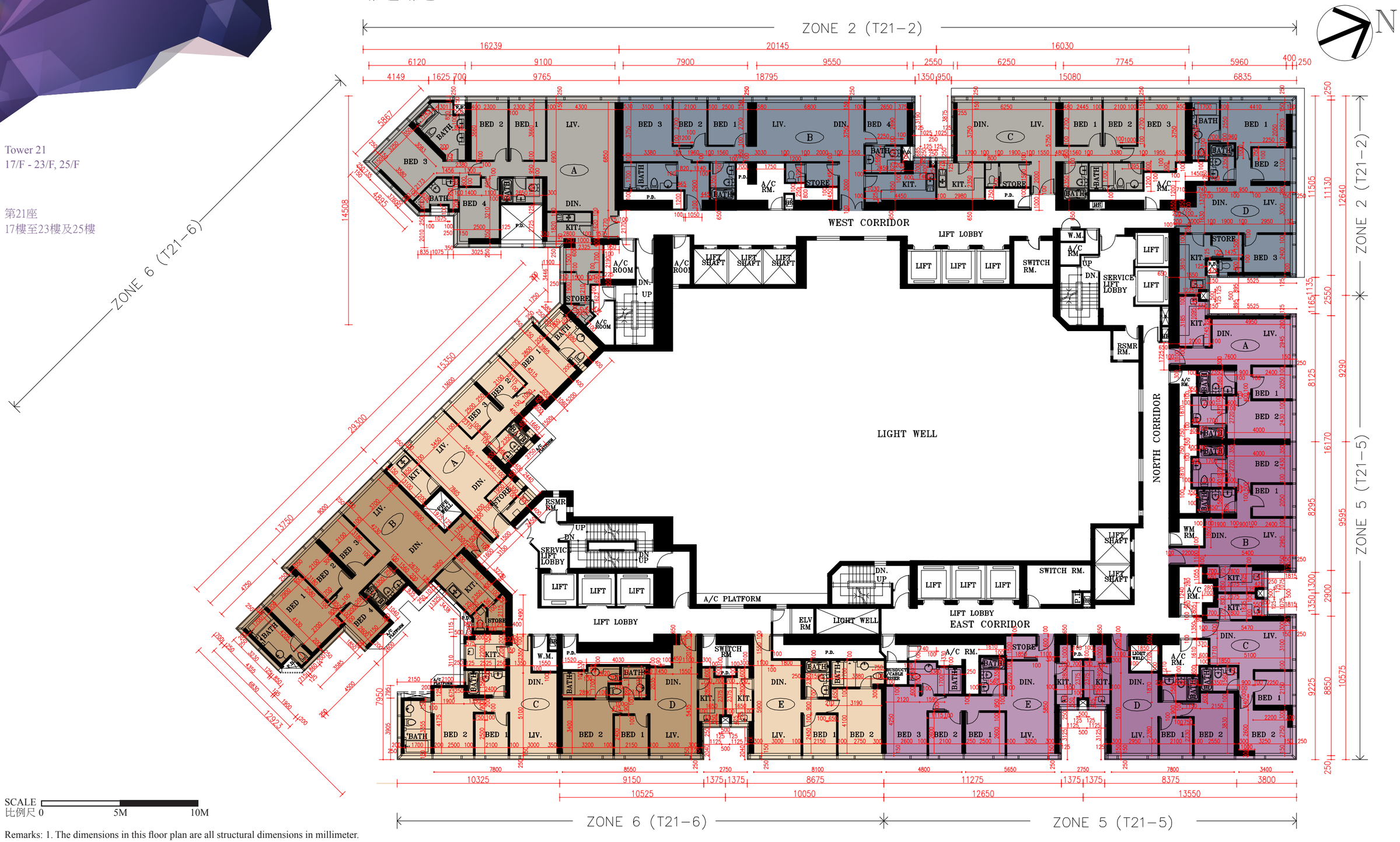

Remarks: 1. The dimensions in this floor plan are all structural dimensions in millimeter.
2. Please refer to page 23-24 of this sales brochure for legend of the terms and abbreviations shown in the floor plan above.

備註： 1. 本平面圖所列之尺吋為以毫米標示之建築結構尺寸。
2. 以上平面圖中顯示之名詞及簡稱請參閱本售樓說明書第 23-24 頁

Floor plans of residential properties in the Phase

期數的住宅物業的樓面平面圖

Tower 21 - zone 2
第21座 - 第2區

Tower 21 - zone 5
第21座 - 第5區

Tower 21 - zone 6
第21座 - 第6區

1. Floor-to-floor height of residential properties on 26/F-28/F of Tower 21 is 3.300m.
2. The thickness of the floor slabs (excluding plaster) of each residential property on 26/F-28/F of Tower 21 is 150mm, 180mm and 200mm.
3. The internal areas of the residential properties on the upper floors will generally be slightly larger than those on the lower floors because of the reducing thickness of the structural walls on the upper floors.

1. 第21座26至28樓的住宅物業之層與層之間的高度為3.300米。
2. 第21座26至28樓的每個住宅物業的樓板（不包括灰泥）的厚度為150毫米、180毫米及200毫米。
3. 因住宅物業的較高樓層的結構牆的厚度遞減，較高樓層的內部面積，一般比較低樓層的內部面積稍大。

Tower 21
26/F - 28/F

第21座
26樓至28樓

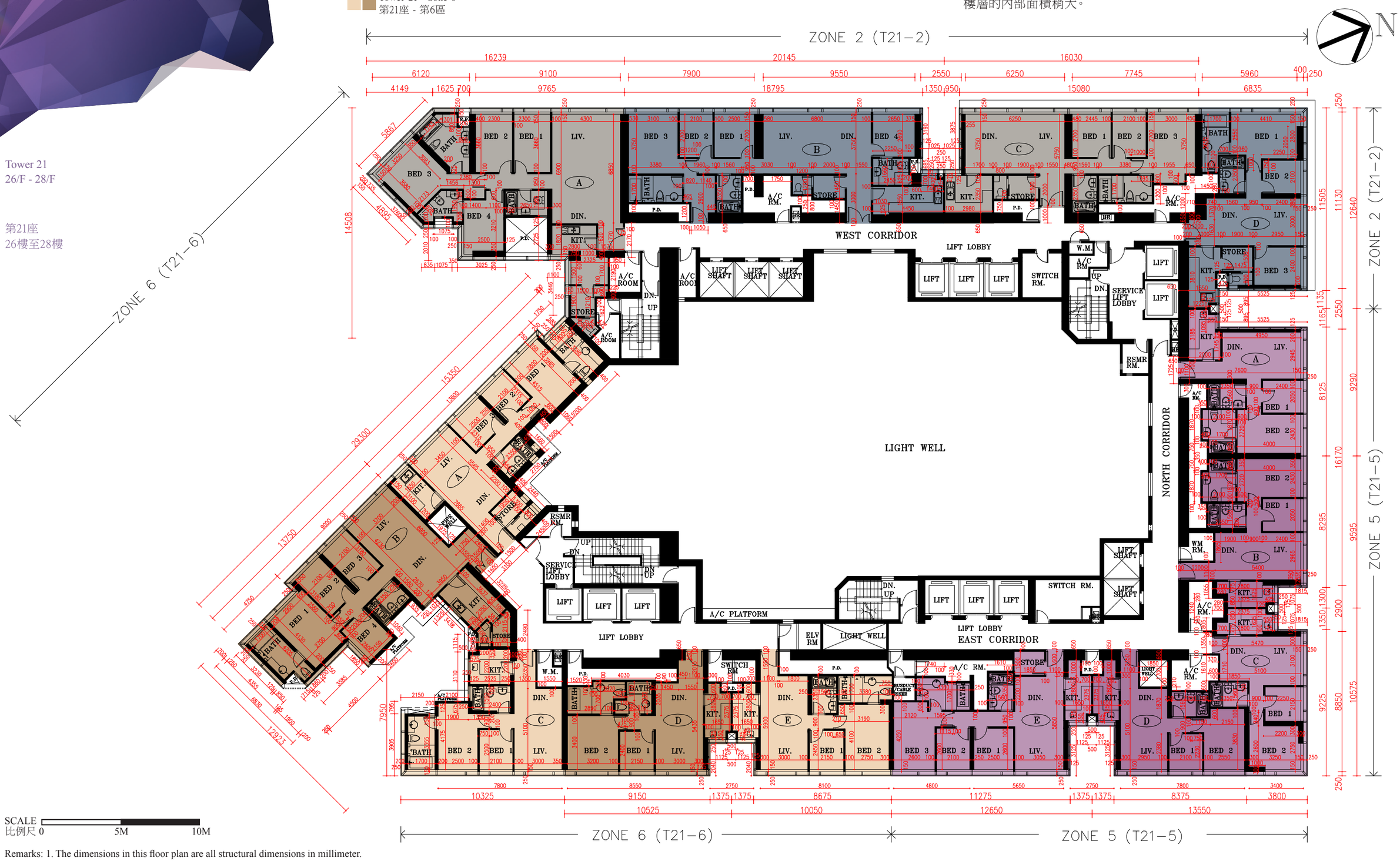

Remarks: 1. The dimensions in this floor plan are all structural dimensions in millimeter.
2. Please refer to page 23-24 of this sales brochure for legend of the terms and abbreviations shown in the floor plan above.

備註： 1. 本平面圖所列之尺吋為以毫米標示之建築結構尺寸。
2. 以上平面圖中顯示之名詞及簡稱請參閱本售樓說明書第 23-24 頁

Floor plans of residential properties in the Phase

期數的住宅物業的樓面平面圖

Tower 21 - zone 2
第21座 - 第2區

Tower 21 - zone 5
第21座 - 第5區

Tower 21 - zone 6
第21座 - 第6區

1. Floor-to-floor height of residential properties on 29/F - 33/F, 35/F of Tower 21 is 3.300m.
2. The thickness of the floor slabs (excluding plaster) of each residential property on 29/F - 33/F, 35/F of Tower 21 is 150mm, 180mm and 200mm.
3. The internal areas of the residential properties on the upper floors will generally be slightly larger than those on the lower floors because of the reducing thickness of the structural walls on the upper floors.

1. 第21座29至33樓，35樓的住宅物業之層與層之間的高度為3.300米。
2. 第21座29至33樓，35樓的每個住宅物業的樓板（不包括灰泥）的厚度為150毫米、180毫米及200毫米。
3. 因住宅物業的較高樓層的結構牆的厚度遞減，較高樓層的內部面積，一般比較低樓層的內部面積稍大。

Tower 21
29/F - 33/F, 35/F

第21座
29樓至33樓及35樓

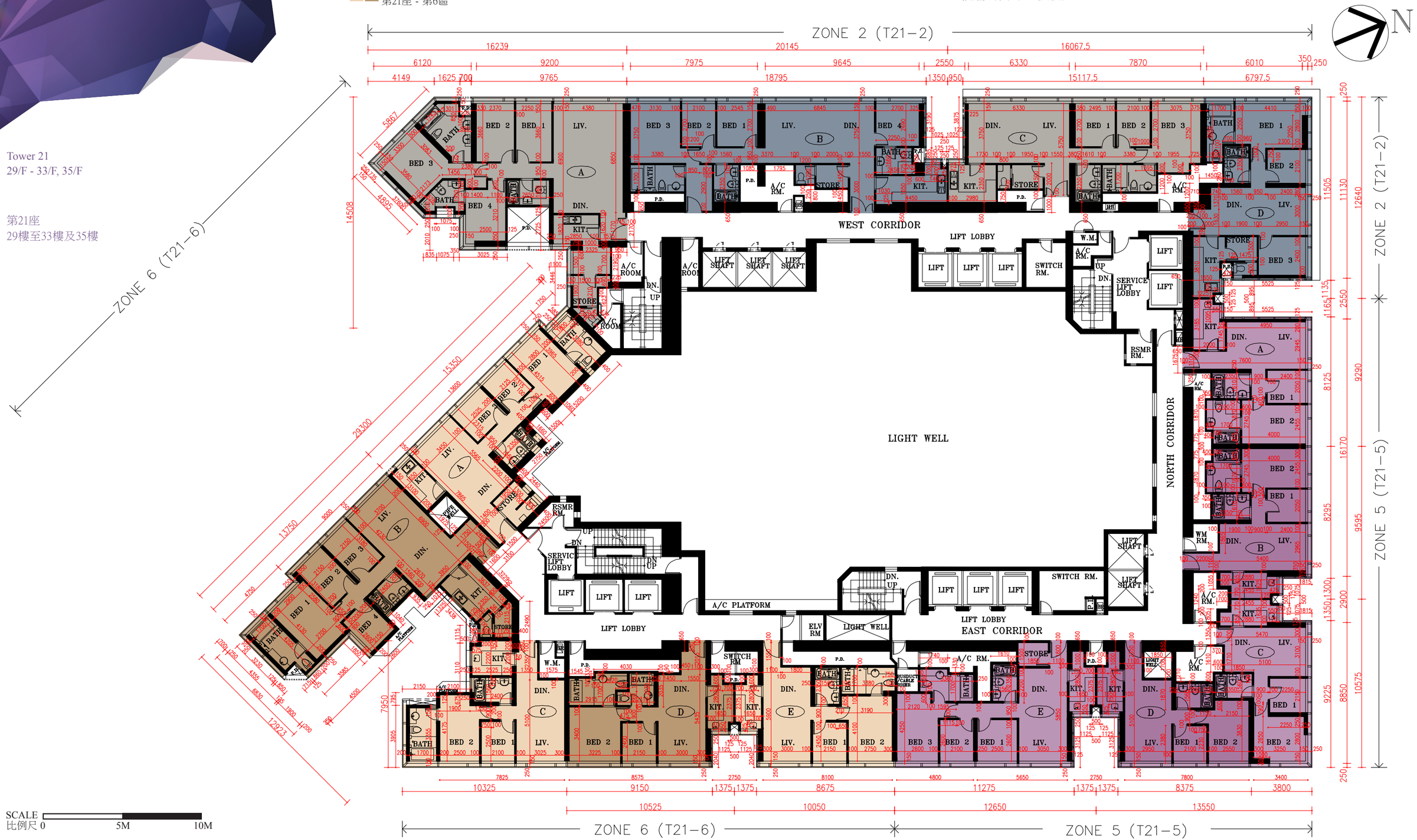

Remarks: 1. The dimensions in this floor plan are all structural dimensions in millimeter.
2. Please refer to page 23-24 of this sales brochure for legend of the terms and abbreviations shown in the floor plan above.

備註： 1. 本平面圖所列之尺吋為以毫米標示之建築結構尺寸。
2. 以上平面圖中顯示之名詞及簡稱請參閱本售樓說明書第 23-24 頁

Floor plans of residential properties in the Phase

期數的住宅物業的樓面平面圖

Tower 21 - zone 2
第21座 - 第2區

Tower 21 - zone 5
第21座 - 第5區

Tower 21 - zone 6
第21座 - 第6區

1. Floor-to-floor height of residential properties on 36/F of Tower 21 is 3.300m and 3.600m.
2. The thickness of the floor slabs (excluding plaster) of each residential property on 36/F of Tower 21 is 150mm, 180mm and 200mm.
3. The internal areas of the residential properties on the upper floors will generally be slightly larger than those on the lower floors because of the reducing thickness of the structural walls on the upper floors.

1. 第21座36樓的住宅物業之層與層之間的高度為3.300米及 3.600米。
2. 第21座36樓的每個住宅物業的樓板（不包括灰泥）的厚度為150毫米、180毫米及200毫米。
3. 因住宅物業的較高樓層的結構牆的厚度遞減，較高樓層的內部面積，一般比較低樓層的內部面積稍大。

Tower 21
36/F

第21座
36樓

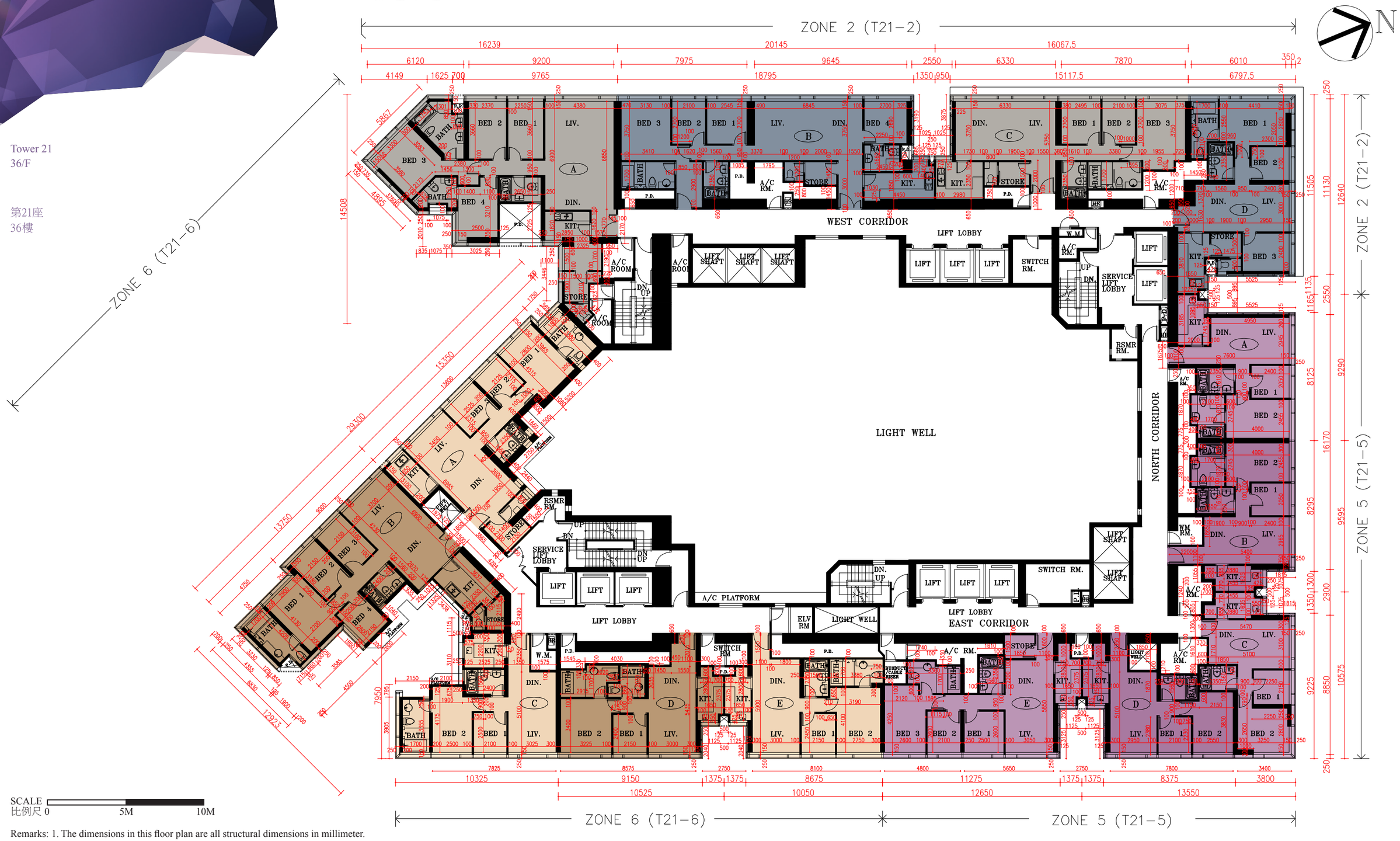

Remarks: 1. The dimensions in this floor plan are all structural dimensions in millimeter.
2. Please refer to page 23-24 of this sales brochure for legend of the terms and abbreviations shown in the floor plan above.

備註： 1. 本平面圖所列之尺吋為以毫米標示之建築結構尺寸。
2. 以上平面圖中顯示之名詞及簡稱請參閱本售樓說明書第 23-24 頁

Floor plans of residential properties in the Phase

期數的住宅物業的樓面平面圖

Tower 21
37/F

第21座
37樓

Tower 21 - zone 2
第21座 - 第2區

Tower 21 - zone 5
第21座 - 第5區

Tower 21 - zone 6
第21座 - 第6區

1. Floor-to-floor height of residential properties on 37/F of Tower 21 is 3.300m and 3.600m.
2. The thickness of the floor slabs (excluding plaster) of each residential property on 37/F of Tower 21 is 150mm, 175mm, 180mm and 200mm.
3. The internal areas of the residential properties on the upper floors will generally be slightly larger than those on the lower floors because of the reducing thickness of the structural walls on the upper floors.

1. 第21座37樓的住宅物業之層與層之間的高度為3.300米及3.600米。
2. 第21座37樓的個住宅物業的樓板（不包括灰泥）的厚度為150毫米、175毫米、180毫米及200毫米。
3. 因住宅物業的較高樓層的結構牆的厚度遞減，較高樓層的內部面積，一般比較低樓層的內部面積稍大。

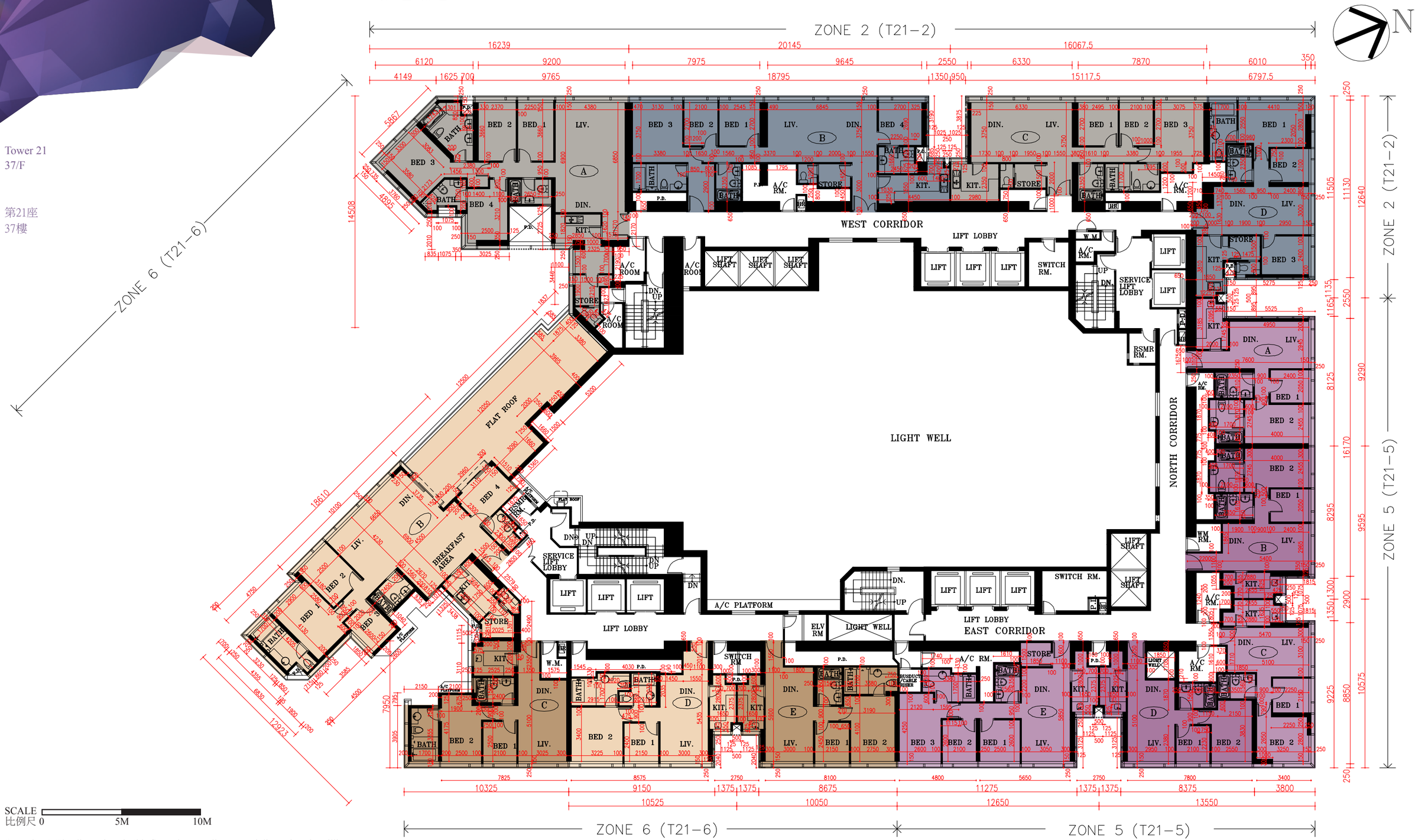

Remarks: 1. The dimensions in this floor plan are all structural dimensions in millimeter.
2. Please refer to page 23-24 of this sales brochure for legend of the terms and abbreviations shown in the floor plan above.

備註： 1. 本平面圖所列之尺吋為以毫米標示之建築結構尺寸。
2. 以上平面圖中顯示之名詞及簡稱請參閱本售樓說明書第 23-24 頁

Floor plans of residential properties in the Phase

期數的住宅物業的樓面平面圖

Tower 21
38/F

第21座
38樓

Tower 21 - zone 2
第21座 - 第2區

Tower 21 - zone 5
第21座 - 第5區

Tower 21 - zone 6
第21座 - 第6區

1. Floor-to-floor height of residential properties on 38/F of Tower 21 is 3.450m.
2. The thickness of the floor slabs (excluding plaster) of each residential property on 38/F of Tower 21 is 150mm, 175mm, 180mm and 200mm.
3. The internal areas of the residential properties on the upper floors will generally be slightly larger than those on the lower floors because of the reducing thickness of the structural walls on the upper floors.

1. 第21座38樓的住宅物業之層與層之間的高度為3.450米。
2. 第21座38樓的每個住宅物業的樓板（不包括灰泥）的厚度為150毫米、175毫米、180毫米及200毫米。
3. 因住宅物業的較高樓層的結構牆的厚度遞減，較高樓層的內部面積，一般比較低樓層的內部面積稍大。

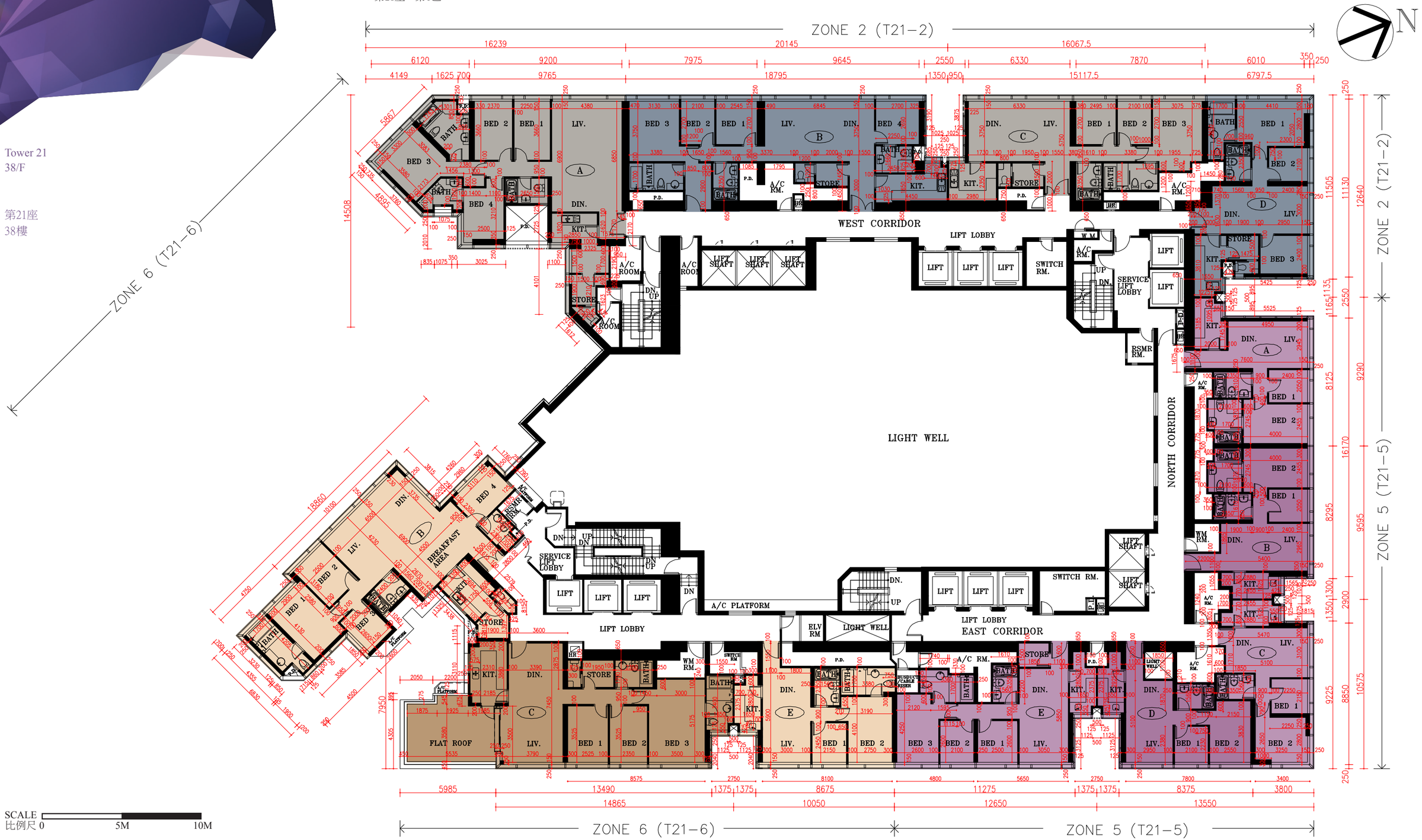

Remarks: 1. The dimensions in this floor plan are all structural dimensions in millimeter.
2. Please refer to page 23-24 of this sales brochure for legend of the terms and abbreviations shown in the floor plan above.

備註： 1. 本平面圖所列之尺吋為以毫米標示之建築結構尺寸。
2. 以上平面圖中顯示之名詞及簡稱請參閱本售樓說明書第 23-24 頁

Floor plans of residential properties in the Phase

期數的住宅物業的樓面平面圖

Tower 21 - zone 2
第21座 - 第2區

Tower 21 - zone 5
第21座 - 第5區

1. Floor-to-floor height of residential properties on 50/F of Tower 21 is 3.300m.
2. The thickness of the floor slabs (excluding plaster) of each residential property on 50/F of Tower 21 is 150mm, 180mm and 200mm.
3. The internal areas of the residential properties on the upper floors will generally be slightly larger than those on the lower floors because of the reducing thickness of the structural walls on the upper floors.

1. 第21座50樓的住宅物業之層與層之間的高度為3.300米。
2. 第21座50樓的每個住宅物業的樓板（不包括灰泥）的厚度為150毫米、180毫米及200毫米。
3. 因住宅物業的較高樓層的結構牆的厚度遞減，較高樓層的內部面積，一般比較低樓層的內部面積稍大。

Tower 21
50/F

第21座
50樓

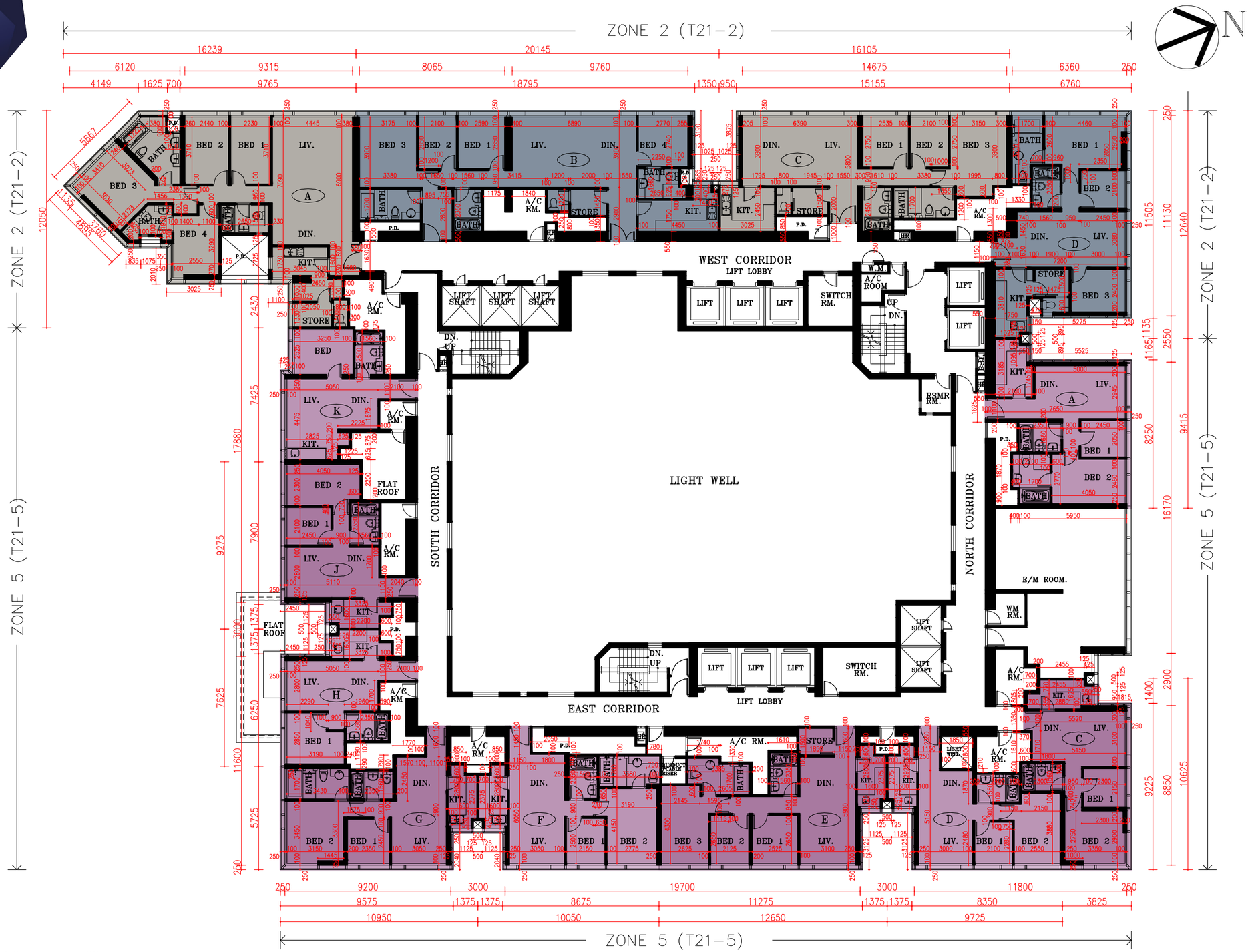

SCALE
比例尺 0 5M 10M

Remarks: 1. The dimensions in this floor plan are all structural dimensions in millimeter.
2. Please refer to page 23-24 of this sales brochure for legend of the terms and abbreviations shown in the floor plan above.

備註： 1. 本平面圖所列之尺吋為以毫米標示之建築結構尺寸。
2. 以上平面圖中顯示之名詞及簡稱請參閱本售樓說明書第 23-24 頁

Floor plans of residential properties in the Phase

期數的住宅物業的樓面平面圖

Tower 21 - zone 2
第21座 - 第2區

Tower 21 - zone 5
第21座 - 第5區

1. Floor-to-floor height of residential properties on 51/F-52/F, 55/F-57/F, 59/F-63/F of Tower 21 is 3.300m.
2. The thickness of the floor slabs (excluding plaster) of each residential property on 51/F-52/F, 55/F-57/F, 59/F-63/F of Tower 21 is 150mm, 180mm and 200mm.
3. The internal areas of the residential properties on the upper floors will generally be slightly larger than those on the lower floors because of the reducing thickness of the structural walls on the upper floors.

1. 第21座51至52樓，55至57樓，59樓至63樓的住宅物業之層與層之間的高度為3.300米。
2. 第21座51至52樓，55至57樓，59樓至63樓的每個住宅物業的樓板（不包括灰泥）的厚度為150毫米、180毫米及200毫米。
3. 因住宅物業的較高樓層的結構牆的厚度遞減，較高樓層的內部面積，一般比較低樓層的內部面積稍大。

Tower 21
51/F - 52/F
55/F - 57/F
59/F - 63/F

第21座
51樓至52樓
55樓至57樓
59樓至63樓

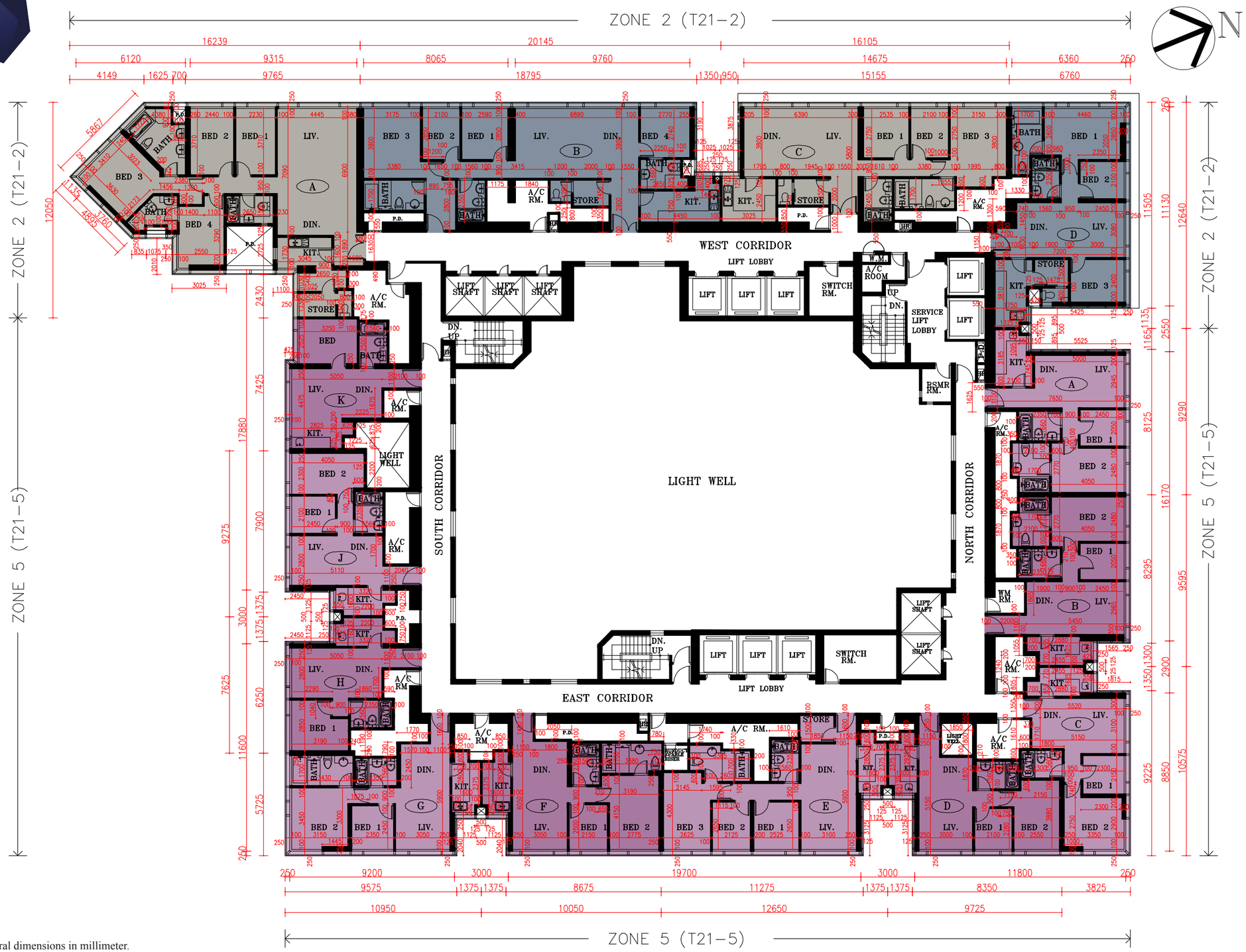

SCALE
比例尺 0 5M 10M

Remarks: 1. The dimensions in this floor plan are all structural dimensions in millimeter.
2. Please refer to page 23-24 of this sales brochure for legend of the terms and abbreviations shown in the floor plan above.

備註： 1. 本平面圖所列之尺吋為以毫米標示之建築結構尺寸。
2. 以上平面圖中顯示之名詞及簡稱請參閱本售樓說明書第 23-24 頁

Floor plans of residential properties in the Phase

期數的住宅物業的樓面平面圖

Tower 21 - zone 1
第21座 - 第1區

Tower 21 - zone 3
第21座 - 第3區

1. Floor-to-floor height of residential properties on 67/F-72/F of Tower 21 is 3.500m.
2. The thickness of the floor slabs (excluding plaster) of each residential property on 67/F-72/F of Tower 21 is 150mm, 170mm, 180mm and 200mm.
3. The internal areas of the residential properties on the upper floors will generally be slightly larger than those on the lower floors because of the reducing thickness of the structural walls on the upper floors.

1. 第21座67樓至72樓的住宅物業之層與層之間的高度為3.500米。
2. 第21座67樓至72樓的每個住宅物業的樓板（不包括灰泥）的厚度為150毫米、170毫米、180毫米及200毫米。
3. 因住宅物業的較高樓層的結構牆的厚度遞減，較高樓層的內部面積，一般比較低樓層的內部面積稍大。

Tower 21
67/F - 72/F

第21座
67樓至72樓

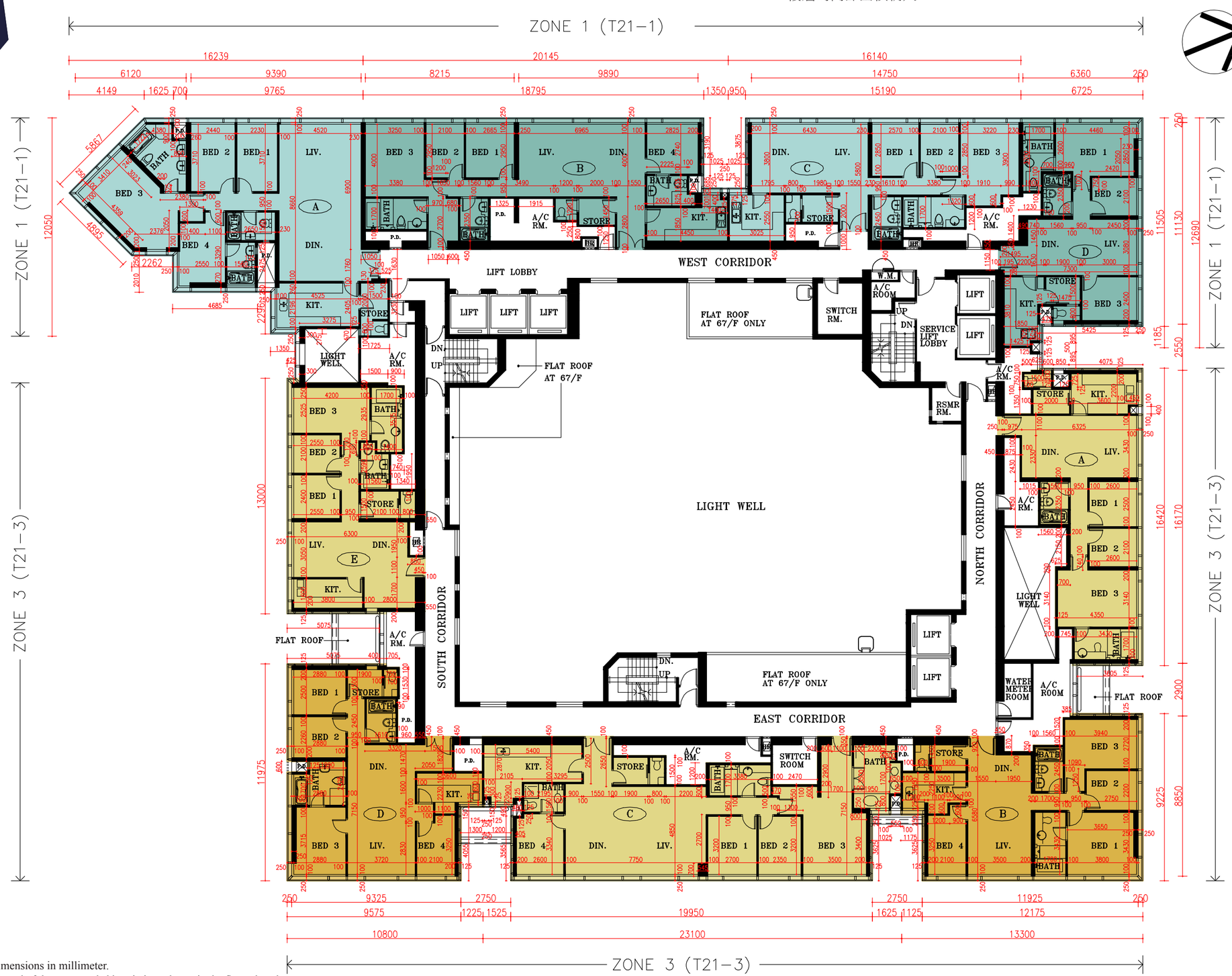

SCALE
比例尺 0 5M 10M

Remarks: 1. The dimensions in this floor plan are all structural dimensions in millimeter.
2. Please refer to page 23-24 of this sales brochure for legend of the terms and abbreviations shown in the floor plan above.

備註： 1. 本平面圖所列之尺吋為以毫米標示之建築結構尺寸。
2. 以上平面圖中顯示之名詞及簡稱請參閱本售樓說明書第 23-24 頁

Floor plans of residential properties in the Phase

期數的住宅物業的樓面平面圖

Tower 21 - zone 1
第21座 - 第1區

Tower 21 - zone 3
第21座 - 第3區

1. Floor-to-floor height of residential properties on 73/F, 75/F-79/F of Tower 21 is 3.500m.
2. The thickness of the floor slabs (excluding plaster) of each residential property on 73/F, 75/F-79/F of Tower 21 is 150mm, 170mm, 180mm and 200mm.
3. The internal areas of the residential properties on the upper floors will generally be slightly larger than those on the lower floors because of the reducing thickness of the structural walls on the upper floors.

1. 第21座73樓、75樓至79樓的住宅物業之層與層之間的高度為3.500米。
2. 第21座73樓、75樓至79樓的每個住宅物業的樓板（不包括灰泥）的厚度為150毫米、170毫米、180毫米及200毫米。
3. 因住宅物業的較高樓層的結構牆的厚度遞減，較高樓層的內部面積，一般比較低樓層的內部面積稍大。

Tower 21
73/F, 75/F - 79/F

第21座
73樓及75樓至79樓

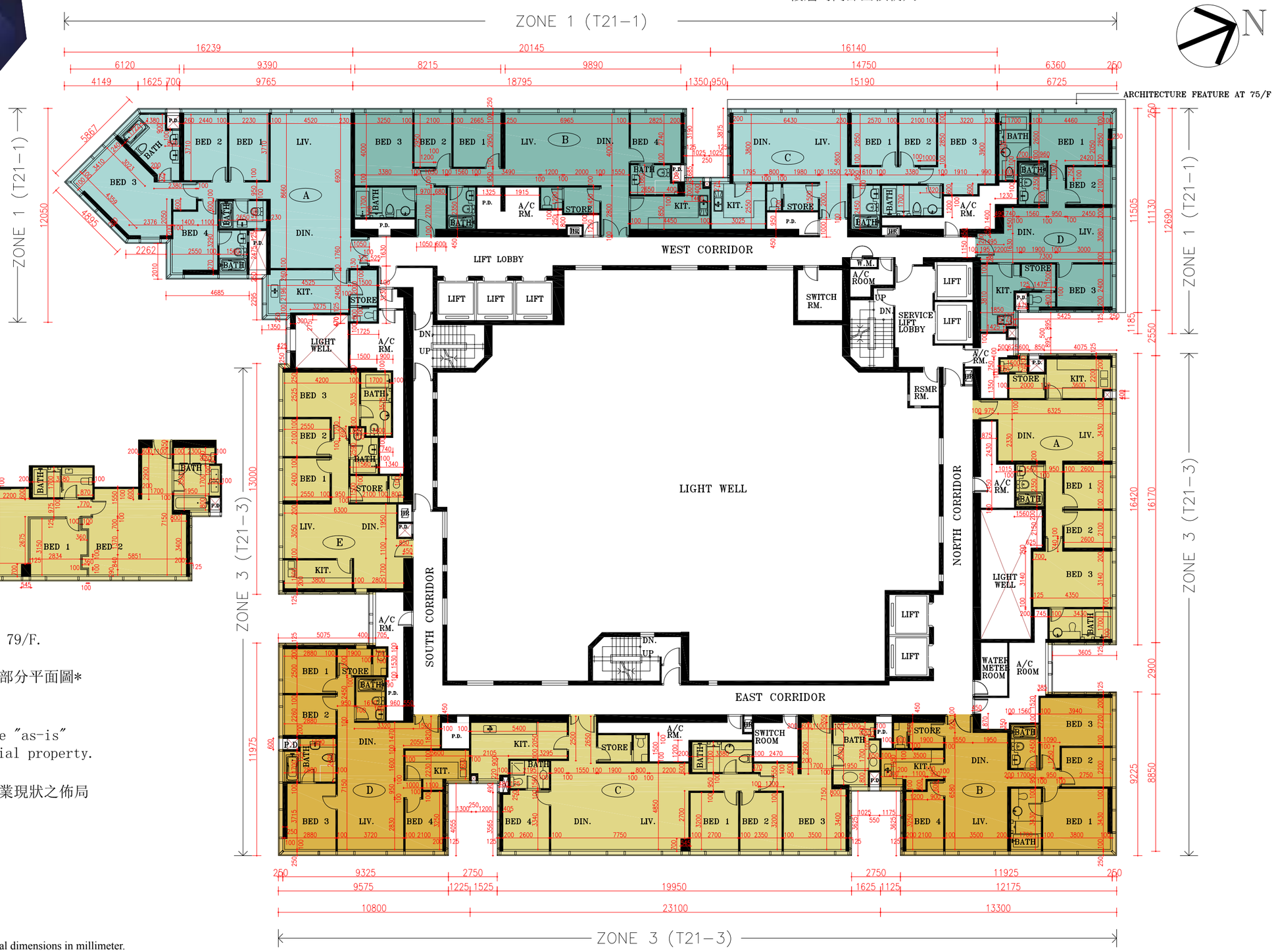

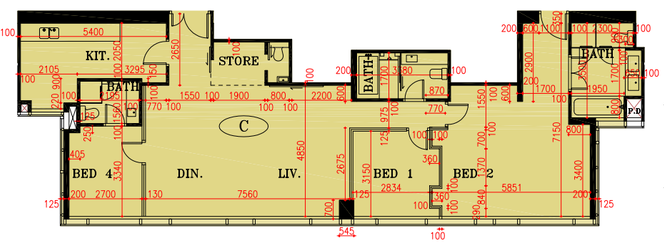

Part Plan of Flat C of 79/F.
of Zone 3 of Tower 21*
第21座，第3區，79樓C室部分平面圖*

*Note:
The part plan shows the "as-is" layout of the residential property.
*附註:
部分平面圖所示為住宅物業現狀之佈局

SCALE
比例尺 0 5M 10M

Remarks: 1. The dimensions in this floor plan are all structural dimensions in millimeter.
2. Please refer to page 23-24 of this sales brochure for legend of the terms and abbreviations shown in the floor plan above.

備註： 1. 本平面圖所列之尺吋為以毫米標示之建築結構尺寸。
2. 以上平面圖中顯示之名詞及簡稱請參閱本售樓說明書第 23-24 頁

Floor plans of residential properties in the Phase

期數的住宅物業的樓面平面圖

Tower 21 - zone 1
第21座 - 第1區

Tower 21 - zone 3
第21座 - 第3區

1. Floor-to-floor height of residential properties on 80/F of Tower 21 is 3.500m.
2. The thickness of the floor slabs (excluding plaster) of each residential property on 80/F of Tower 21 is 150mm, 170mm, 180mm and 200mm.
3. The internal areas of the residential properties on the upper floors will generally be slightly larger than those on the lower floors because of the reducing thickness of the structural walls on the upper floors.

1. 第21座80樓的住宅物業之層與層之間的高度為3.500米。
2. 第21座80樓的每個住宅物業的樓板（不包括灰泥）的厚度為150毫米、170毫米、180毫米及200毫米。
3. 因住宅物業的較高樓層的結構牆的厚度遞減，較高樓層的內部面積，一般比較低樓層的內部面積稍大。

Tower 21
80/F

第21座
80樓

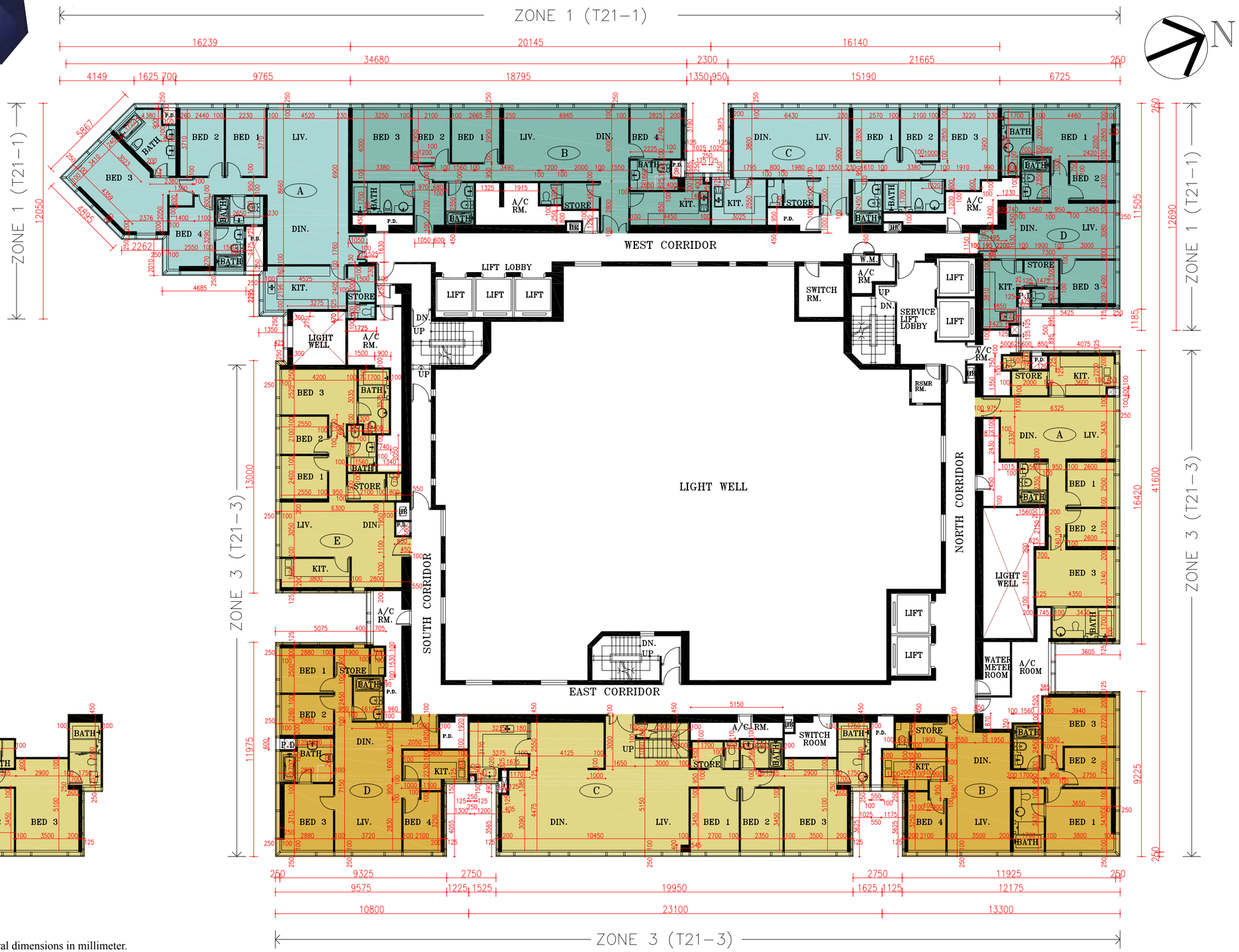

Part Plan of Flat C of 80/F.
of Zone 3 of Tower 21*
第21座，第3區，80樓C室部分平面圖*

*Note:
The part plan shows the "as-is" layout of the residential property.
*附註:
部分平面圖所示為住宅物業現狀之佈局

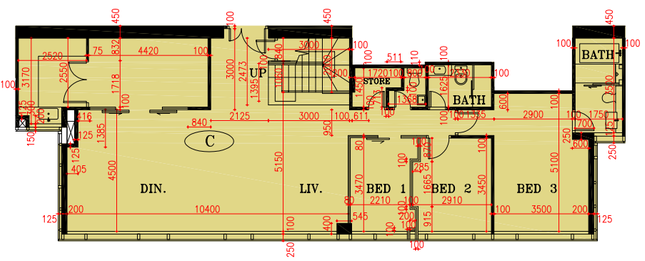

SCALE
比例尺 0 5M 10M

Remarks: 1. The dimensions in this floor plan are all structural dimensions in millimeter.
2. Please refer to page 23-24 of this sales brochure for legend of the terms and abbreviations shown in the floor plan above.

備註： 1. 本平面圖所列之尺吋為以毫米標示之建築結構尺寸。
2. 以上平面圖中顯示之名詞及簡稱請參閱本售樓說明書第 23-24 頁

Floor plans of residential properties in the Phase

期數的住宅物業的樓面平面圖

Tower 21 - zone 1
第21座 - 第1區

Tower 21 - zone 3
第21座 - 第3區

1. Floor-to-floor height of residential properties on 81/F of Tower 21 is 3.500m and 3.900m.
2. The thickness of the floor slabs (excluding plaster) of each residential property on 81/F of Tower 21 is 150mm, 170mm, 175mm, 180mm, 200mm and 225mm.
3. The internal areas of the residential properties on the upper floors will generally be slightly larger than those on the lower floors because of the reducing thickness of the structural walls on the upper floors.

1. 第21座81樓的住宅物業之層與層之間的高度為3.500米及3.900米。
2. 第21座81樓的每個住宅物業的樓板（不包括灰泥）的厚度為150毫米、170毫米、175毫米、180毫米、200毫米及225毫米。
3. 因住宅物業的較高樓層的結構牆的厚度遞減，較高樓層的內部面積，一般比較低樓層的內部面積稍大。

Tower 21
81/F

第21座
81樓

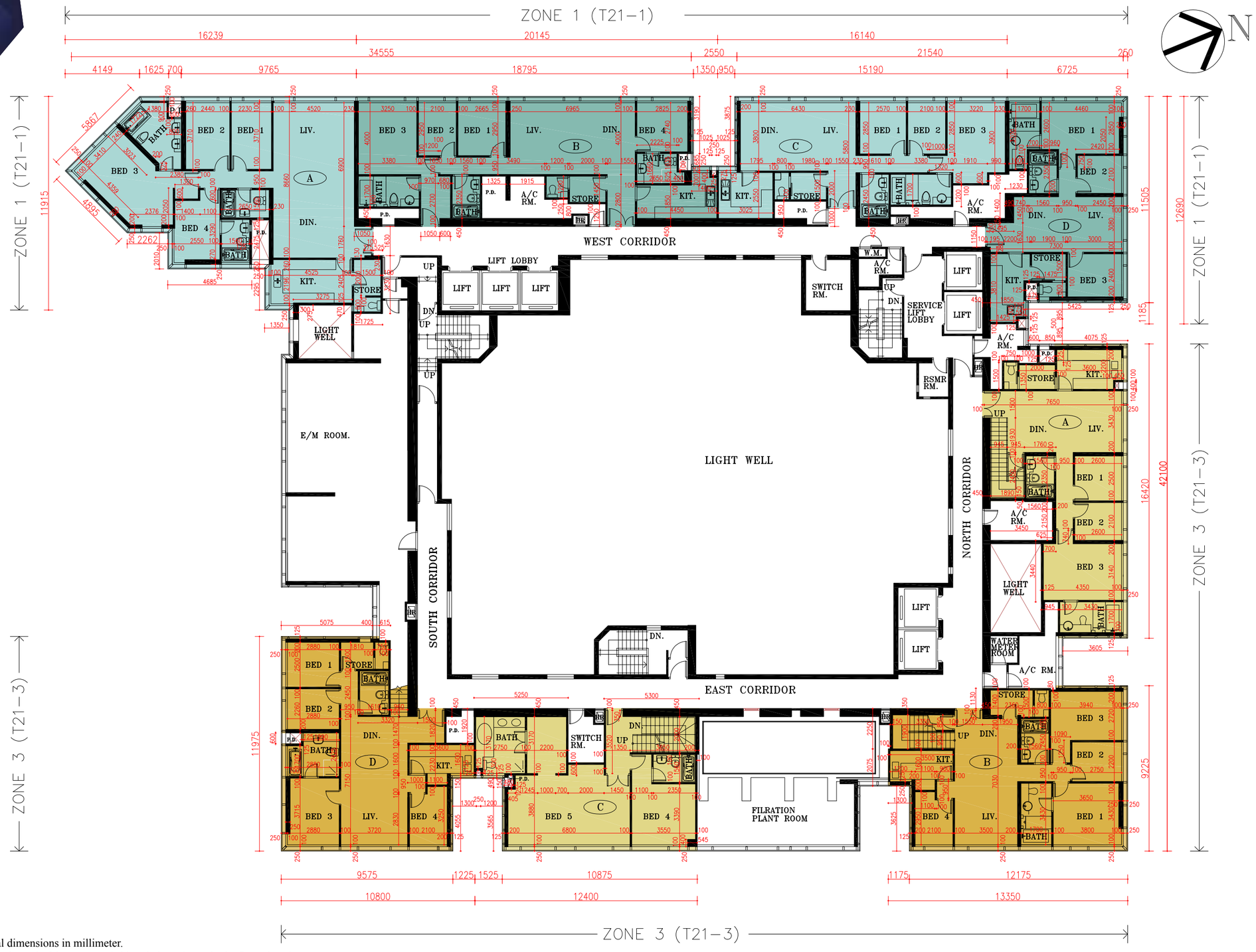

Part Plan of Flat C of 81/F.
of Zone 3 of Tower 21*
第21座，第3區，81樓C室部分平面圖*

*Note:
The part plan shows the "as-is" layout of the residential property.
*附註:
部分平面圖所示為住宅物業現狀之佈局

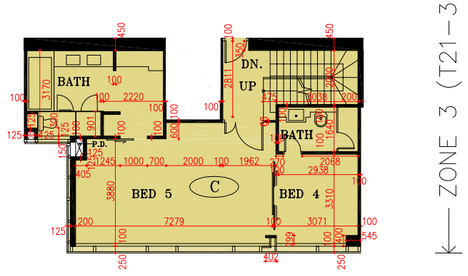

SCALE
比例尺 0 5M 10M

Remarks: 1. The dimensions in this floor plan are all structural dimensions in millimeter.
2. Please refer to page 23-24 of this sales brochure for legend of the terms and abbreviations shown in the floor plan above.

備註： 1. 本平面圖所列之尺吋為以毫米標示之建築結構尺寸。
2. 以上平面圖中顯示之名詞及簡稱請參閱本售樓說明書第 23-24 頁

Floor plans of residential properties in the Phase

期數的住宅物業的樓面平面圖

Tower 21 - zone 1
第21座 - 第1區

Tower 21 - zone 3
第21座 - 第3區

1. Floor-to-floor height of residential properties on 82/F of Tower 21 is 3.500m.
2. The thickness of the floor slabs (excluding plaster) of each residential property on 82/F of Tower 21 is 150mm, 175mm, 180mm and 200mm.
3. The internal areas of the residential properties on the upper floors will generally be slightly larger than those on the lower floors because of the reducing thickness of the structural walls on the upper floors.

1. 第21座82樓的住宅物業之層與層之間的高度為3.500米。
2. 第21座82樓的每個住宅物業的樓板（不包括灰泥）的厚度為150毫米、175毫米、180毫米及200毫米。
3. 因住宅物業的較高樓層的結構牆的厚度遞減，較高樓層的內部面積，一般比較低樓層的內部面積稍大。

Tower 21
82/F

第21座
82樓

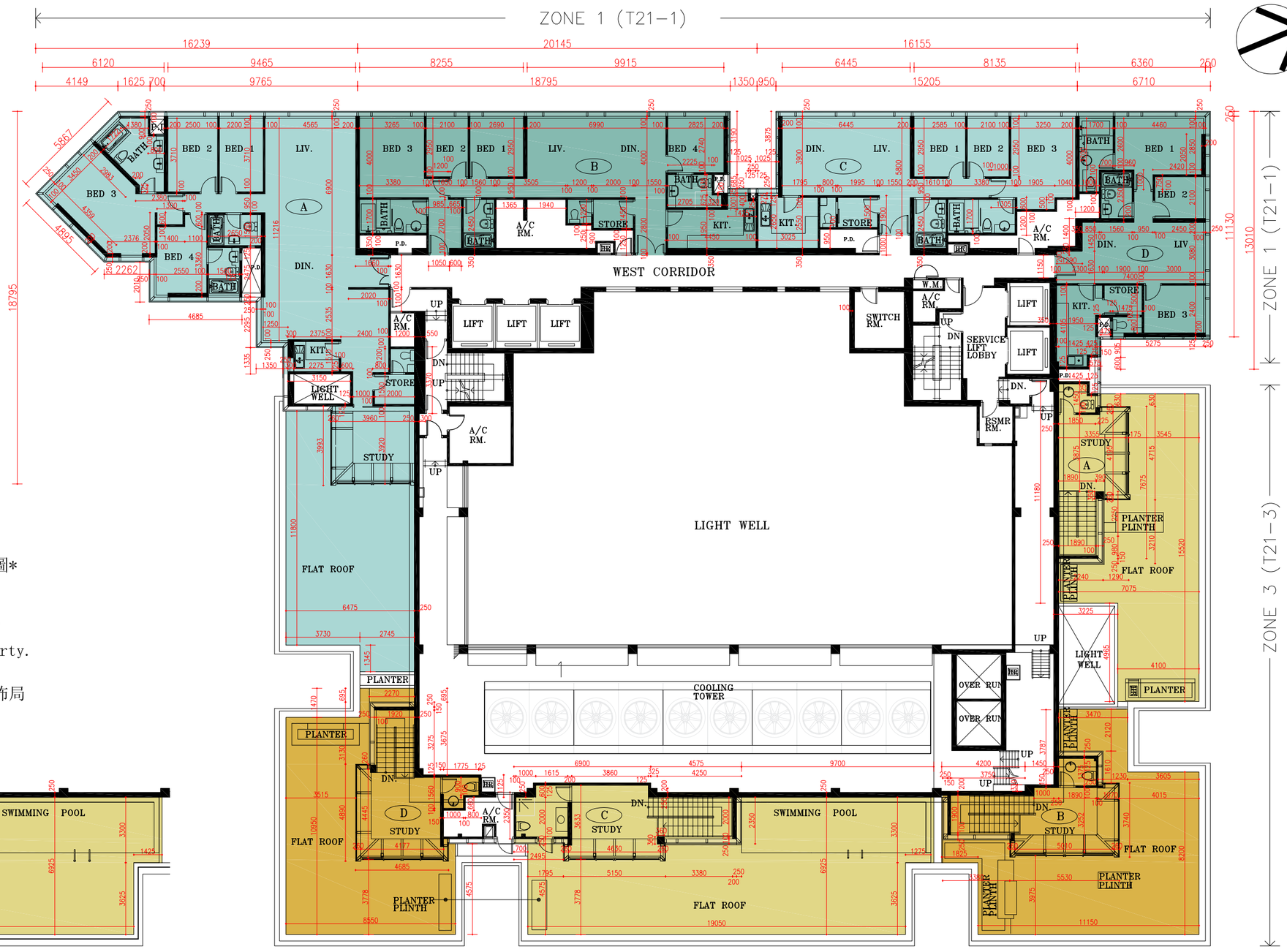

Part Plan of Flat C of 82/F.
of Zone 3 of Tower 21*
第21座，第3區，82樓C室部分平面圖*

*Note:
The part plan shows the "as-is" layout of the residential property.
*附註:
部分平面圖所示為住宅物業現狀之佈局

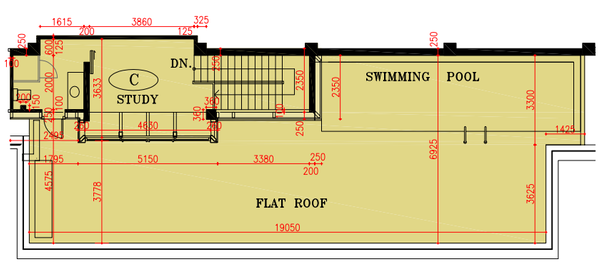

SCALE
比例尺 0 5M 10M

Remarks: 1. The dimensions in this floor plan are all structural dimensions in millimeter.
2. Please refer to page 23-24 of this sales brochure for legend of the terms and abbreviations shown in the floor plan above.

備註： 1. 本平面圖所列之尺吋為以毫米標示之建築結構尺寸。
2. 以上平面圖中顯示之名詞及簡稱請參閱本售樓說明書第 23-24 頁

Floor plans of residential properties in the Phase

期數的住宅物業的樓面平面圖

Tower 21 - zone 1
第21座 - 第1區

1. Floor-to-floor height of residential properties on 83/F of Tower 21 is 3.500m.
2. The thickness of the floor slabs (excluding plaster) of each residential property on 83/F of Tower 21 is 150mm, 175mm, 180mm and 200mm.
3. The internal areas of the residential properties on the upper floors will generally be slightly larger than those on the lower floors because of the reducing thickness of the structural walls on the upper floors.

1. 第21座83樓的住宅物業之層與層之間的高度為3.500米。
2. 第21座83樓的每個住宅物業的樓板（不包括灰泥）的厚度為150毫米、175毫米、180毫米及200毫米。
3. 因住宅物業的較高樓層的結構牆的厚度遞減，較高樓層的內部面積，一般比較低樓層的內部面積稍大。

Tower 21
83/F

第21座
83樓

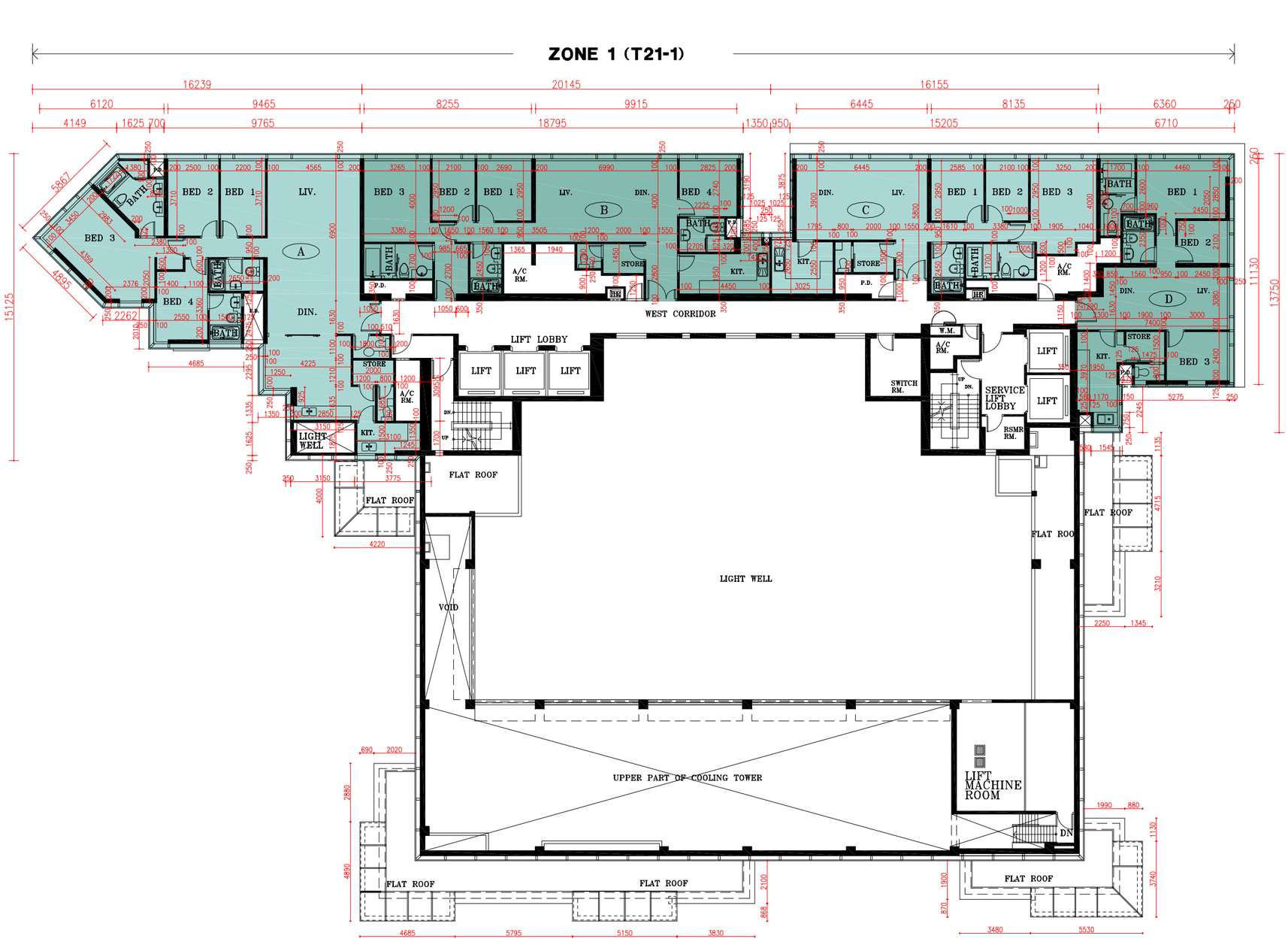

SCALE
比例尺 0 5M 10M

Remarks: 1. The dimensions in this floor plan are all structural dimensions in millimeter.
2. Please refer to page 23-24 of this sales brochure for legend of the terms and abbreviations shown in the floor plan above.

備註： 1. 本平面圖所列之尺吋為以毫米標示之建築結構尺寸。
2. 以上平面圖中顯示之名詞及簡稱請參閱本售樓說明書第 23-24 頁

Floor plans of residential properties in the Phase

期數的住宅物業的樓面平面圖

Tower 21 - zone 1
第21座 - 第1區

1. Floor-to-floor height of residential properties on 85/F of Tower 21 is 3.500m.
2. The thickness of the floor slabs (excluding plaster) of each residential property on 85/F of Tower 21 is 150mm, 180mm and 200mm.
3. The internal areas of the residential properties on the upper floors will generally be slightly larger than those on the lower floors because of the reducing thickness of the structural walls on the upper floors.

1. 第21座85樓的住宅物業之層與層之間的高度為3.500米。
2. 第21座85樓的每個住宅物業的樓板（不包括灰泥）的厚度為150毫米、180毫米及200毫米。
3. 因住宅物業的較高樓層的結構牆的厚度遞減，較高樓層的內部面積，一般比較低樓層的內部面積稍大。

Tower 21
85/F

第21座
85樓

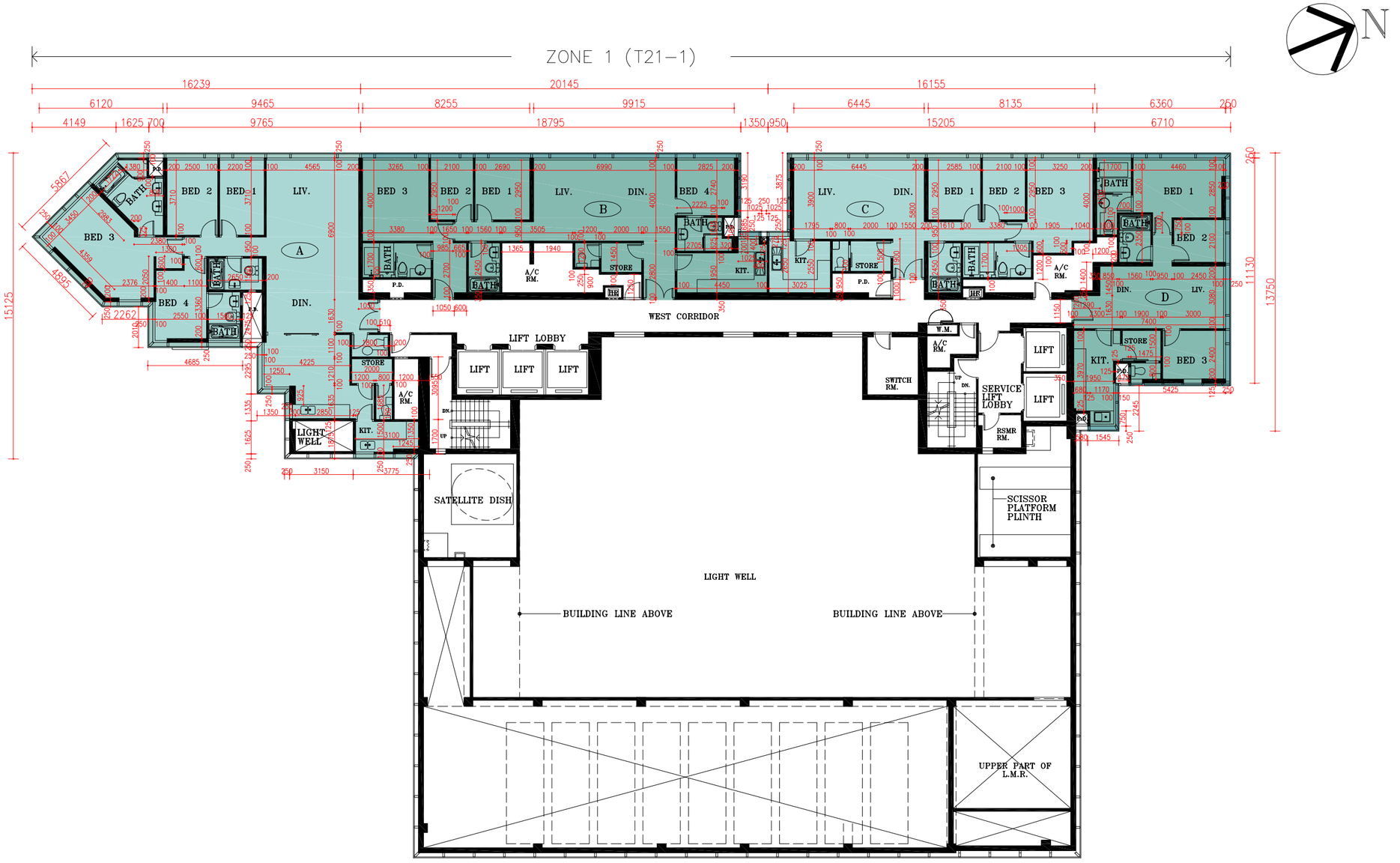

SCALE
比例尺 0 5M 10M

Remarks: 1. The dimensions in this floor plan are all structural dimensions in millimeter.
2. Please refer to page 23-24 of this sales brochure for legend of the terms and abbreviations shown in the floor plan above.

備註： 1. 本平面圖所列之尺吋為以毫米標示之建築結構尺寸。
2. 以上平面圖中顯示之名詞及簡稱請參閱本售樓說明書第 23-24 頁

Floor plans of residential properties in the Phase

期數的住宅物業的樓面平面圖

Tower 21 - zone 1
第21座 - 第1區

1. Floor-to-floor height of residential properties on 86/F of Tower 21 is 3.500m.
2. The thickness of the floor slabs (excluding plaster) of each residential property on 86/F of Tower 21 is 150mm, 180mm and 200mm.
3. The internal areas of the residential properties on the upper floors will generally be slightly larger than those on the lower floors because of the reducing thickness of the structural walls on the upper floors.

1. 第21座86樓的住宅物業之層與層之間的高度為3.500米。
2. 第21座86樓的每個住宅物業的樓板（不包括灰泥）的厚度為150毫米、180毫米及200毫米。
3. 因住宅物業的較高樓層的結構牆的厚度遞減，較高樓層的內部面積，一般比較低樓層的內部面積稍大。

Tower 21
86/F

第21座
86樓

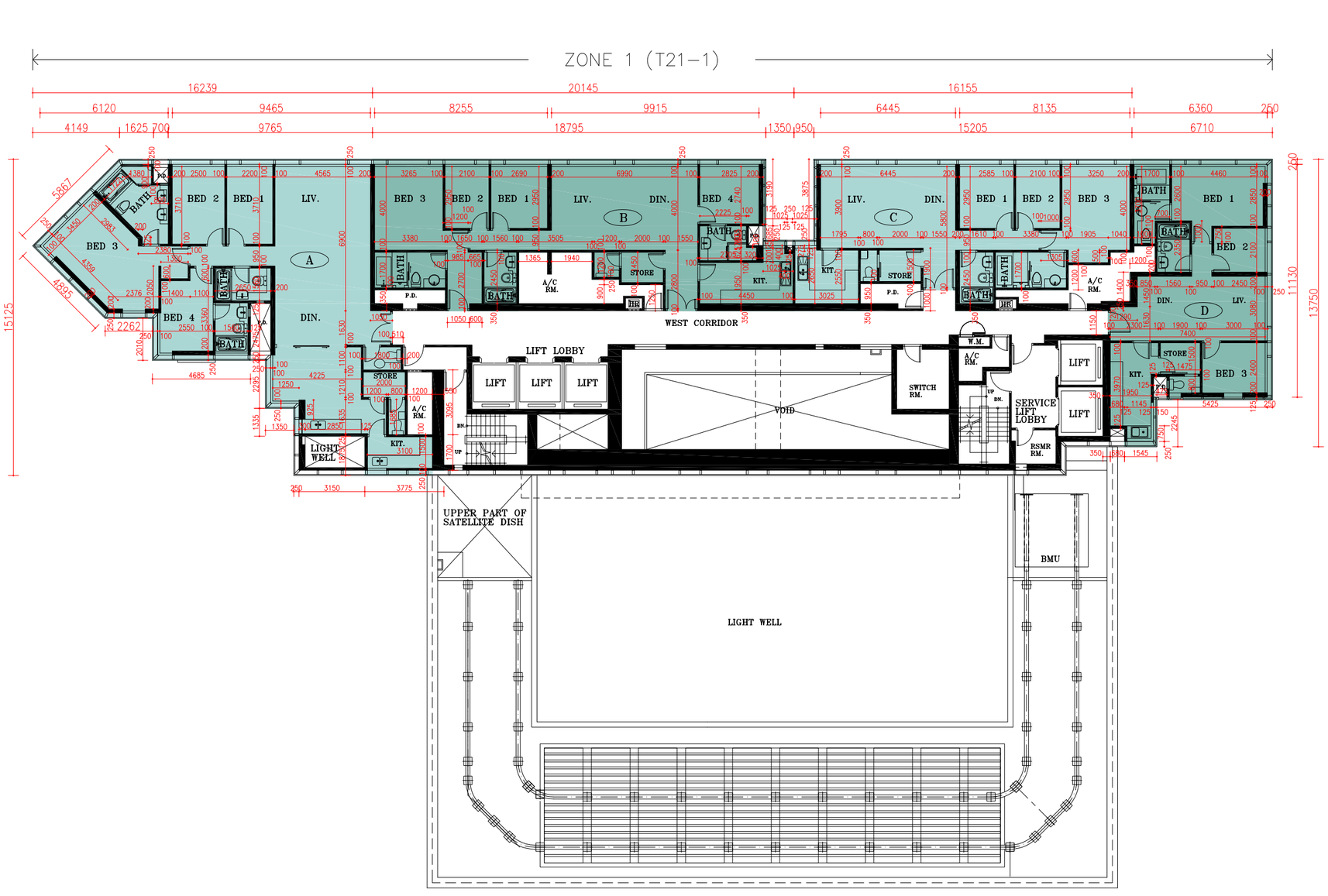

SCALE
比例尺 0 5M 10M

Remarks: 1. The dimensions in this floor plan are all structural dimensions in millimeter.
2. Please refer to page 23-24 of this sales brochure for legend of the terms and abbreviations shown in the floor plan above.

備註： 1. 本平面圖所列之尺吋為以毫米標示之建築結構尺寸。
2. 以上平面圖中顯示之名詞及簡稱請參閱本售樓說明書第 23-24 頁

Floor plans of residential properties in the Phase

期數的住宅物業的樓面平面圖

Tower 21 - zone 1
第21座 - 第1區

1. Floor-to-floor height of residential properties on 87/F-90/F of Tower 21 is 3.500m and 3.950m.
2. The thickness of the floor slabs (excluding plaster) of each residential property on 87/F-90/F of Tower 21 is 150mm, 180mm and 200mm.
3. The internal areas of the residential properties on the upper floors will generally be slightly larger than those on the lower floors because of the reducing thickness of the structural walls on the upper floors.

1. 第21座87樓至90樓的住宅物業之層與層之間的高度為3.500米及3.950米。
2. 第21座87樓至90樓的每個住宅物業的樓板（不包括灰泥）的厚度為150毫米、180毫米及200毫米。
3. 因住宅物業的較高樓層的結構牆的厚度遞減，較高樓層的內部面積，一般比較低樓層的內部面積稍大。

Tower 21
87/F - 90/F

第21座
87樓至90樓

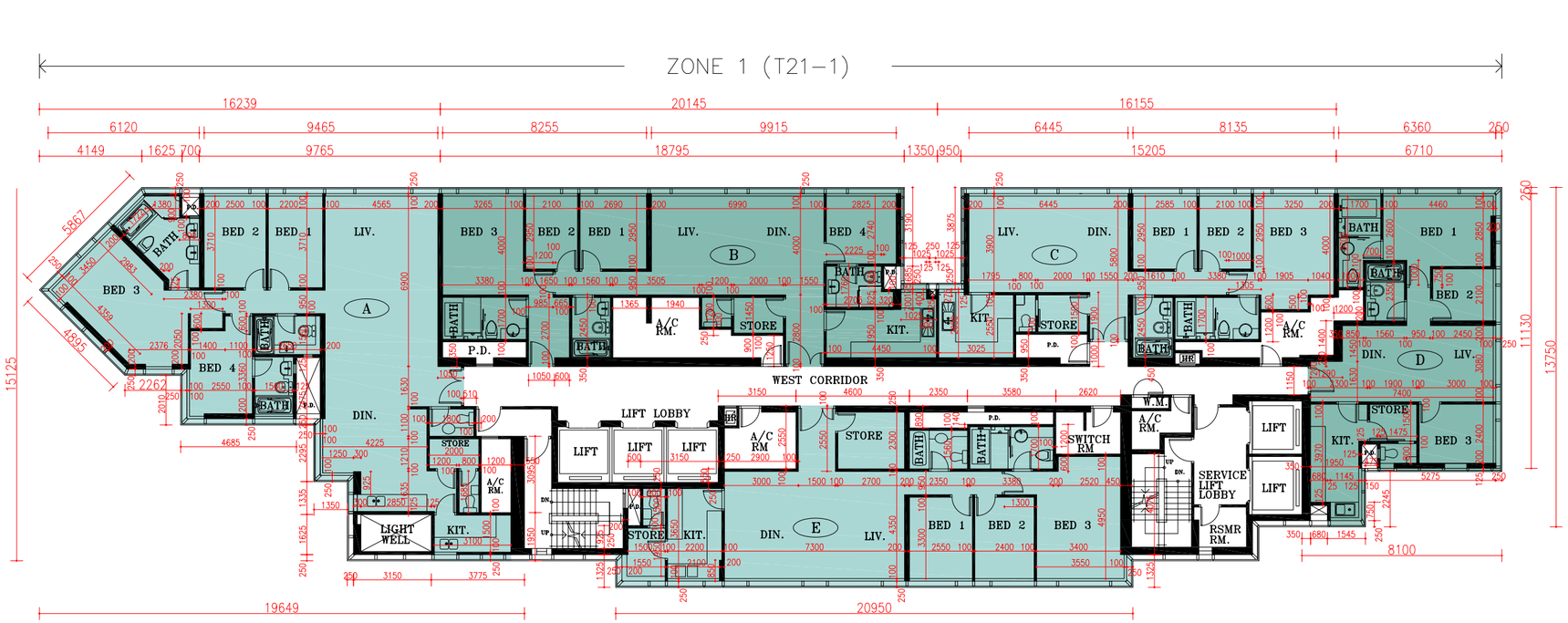

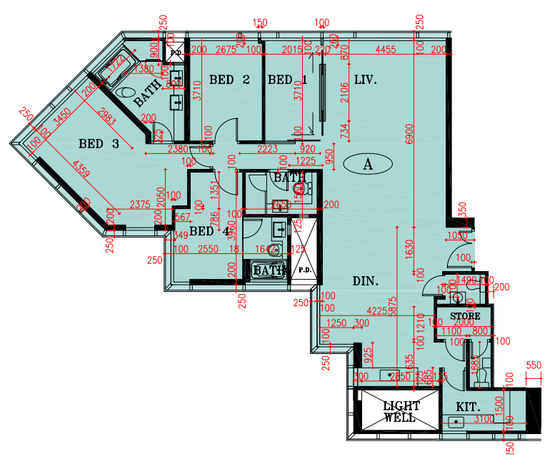

Part Plan of Flat A of 90/F.
of Zone 1 of Tower 21*
第21座，第1區，90樓A室部分平面圖*

*Note:
The part plan shows the "as-is" layout of the residential property.
*附註:
部分平面圖所示為住宅物業現狀之佈局

SCALE
比例尺 0 5M 10M

Remarks: 1. The dimensions in this floor plan are all structural dimensions in millimeter.
2. Please refer to page 23-24 of this sales brochure for legend of the terms and abbreviations shown in the floor plan above.

備註： 1. 本平面圖所列之尺吋為以毫米標示之建築結構尺寸。
2. 以上平面圖中顯示之名詞及簡稱請參閱本售樓說明書第 23-24 頁

Floor plans of residential properties in the Phase

期數的住宅物業的樓面平面圖

Tower 21 - zone 1
第21座 - 第1區

1. Floor-to-floor height of residential properties on 91/F of Tower 21 is 3.675m, 4.000m, 4.100m, 4.350m and 4.400m.
2. The thickness of the floor slabs (excluding plaster) of each residential property on 91/F of Tower 21 is 150mm, 180mm and 200mm.
3. The internal areas of the residential properties on the upper floors will generally be slightly larger than those on the lower floors because of the reducing thickness of the structural walls on the upper floors.

1. 第21座91樓的住宅物業之層與層之間的高度為3.675米、4.000米、4.100米、4.350米及4.400米。
2. 第21座91樓的每個住宅物業的樓板（不包括灰泥）的厚度為150毫米、180毫米及200毫米。
3. 因住宅物業的較高樓層的結構牆的厚度遞減，較高樓層的內部面積，一般比較低樓層的內部面積稍大。

Tower 21
91/F

第21座
91樓

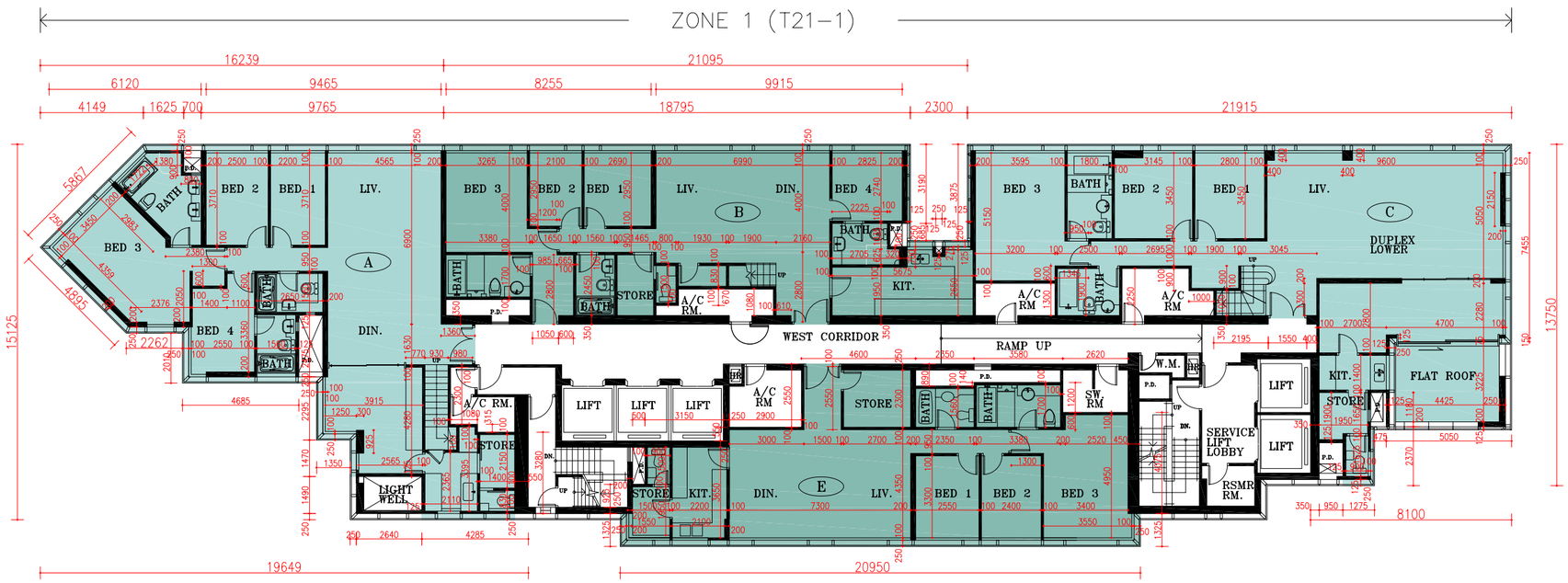

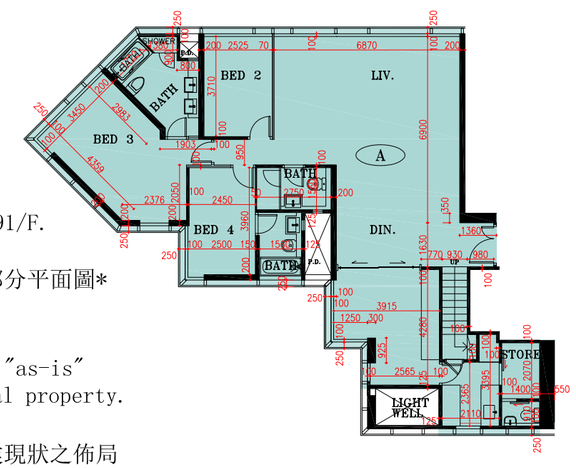

Part Plan of Flat A of 91/F.
of Zone 1 of Tower 21*
第21座，第1區，91樓A室部分平面圖*

*Note:
The part plan shows the "as-is" layout of the residential property.
*附註:
部分平面圖所示為住宅物業現狀之佈局

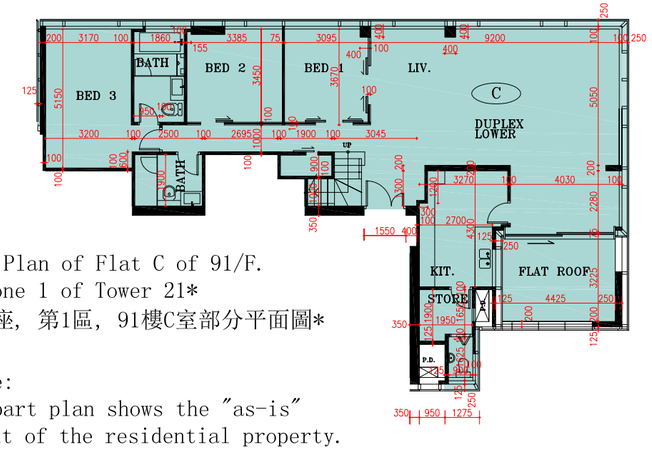

Part Plan of Flat C of 91/F.
of Zone 1 of Tower 21*
第21座，第1區，91樓C室部分平面圖*

*Note:
The part plan shows the "as-is" layout of the residential property.
*附註:
部分平面圖所示為住宅物業現狀之佈局

SCALE
比例尺 0 5M 10M

Remarks: 1. The dimensions in this floor plan are all structural dimensions in millimeter.
2. Please refer to page 23-24 of this sales brochure for legend of the terms and abbreviations shown in the floor plan above.

備註： 1. 本平面圖所列之尺吋為以毫米標示之建築結構尺寸。
2. 以上平面圖中顯示之名詞及簡稱請參閱本售樓說明書第 23-24 頁

Floor plans of residential properties in the Phase

期數的住宅物業的樓面平面圖

Tower 21 - zone 1
第21座 - 第1區

1. Floor-to-floor height of residential properties on 92/F of Tower 21 is 3.500m,3.600m and 4.000m.
2. The thickness of the floor slabs (excluding plaster) of each residential property on 92/F of Tower 21 is 175mm, 200mm, 225mm and 500mm.
3. The internal areas of the residential properties on the upper floors will generally be slightly larger than those on the lower floors because of the reducing thickness of the structural walls on the upper floors.

1. 第21座92樓的住宅物業之層與層之間的高度為3.500米3.600米及4.000米。
2. 第21座92樓的每個住宅物業的樓板（不包括灰泥）的厚度為175毫米、200毫米、225毫米及500毫米。
3. 因住宅物業的較高樓層的結構牆的厚度遞減，較高樓層的內部面積，一般比較低樓層的內部面積稍大。

Tower 21
92/F

第21座
92樓

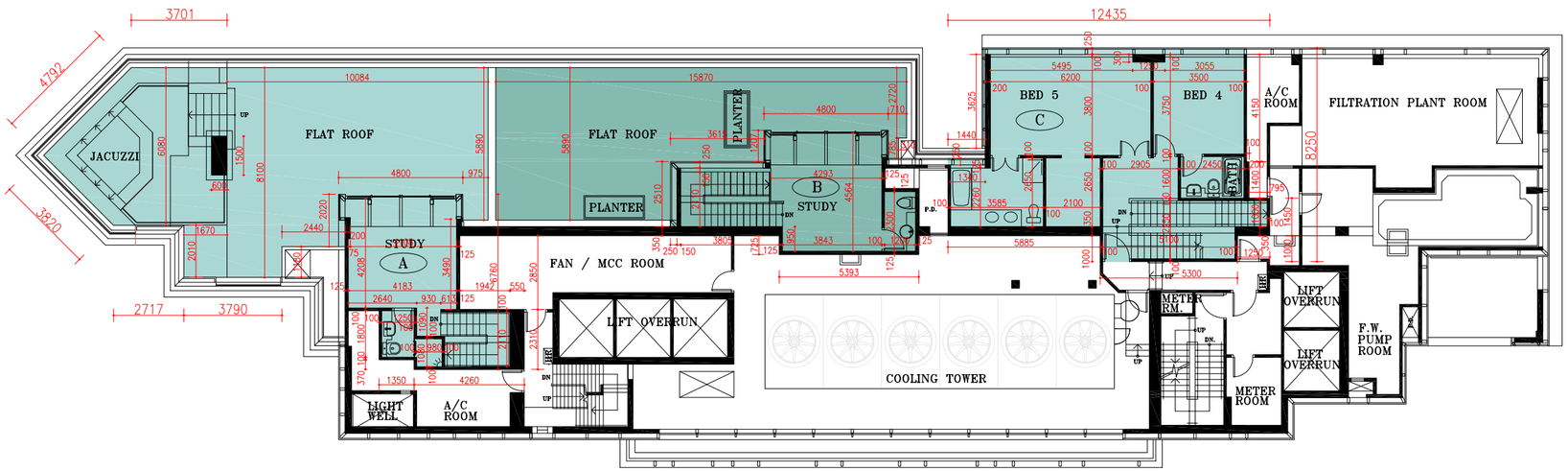

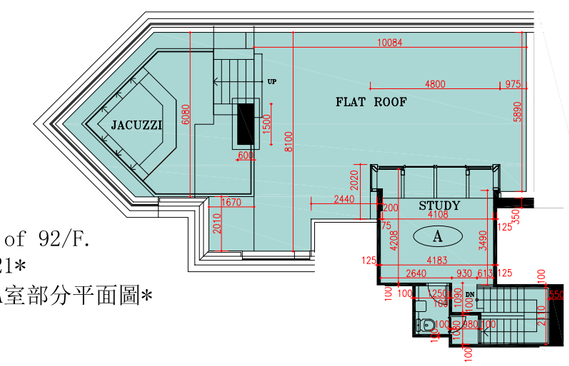

Part Plan of Flat A of 92/F.
of Zone 1 of Tower 21*
第21座，第1區，92樓A室部分平面圖*

*Note:
The part plan shows the "as-is" layout of the residential property.
*附註:
部分平面圖所示為住宅物業現狀之佈局

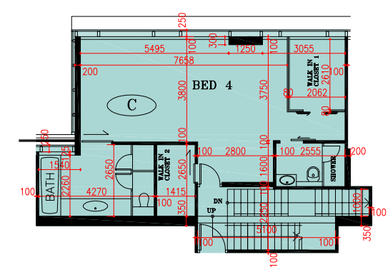

Part Plan of Flat C of 92/F.
of Zone 1 of Tower 21*
第21座，第1區，92樓C室部分平面圖*

*Note:
The part plan shows the "as-is" layout of the residential property.
*附註:
部分平面圖所示為住宅物業現狀之佈局

SCALE
比例尺 0 5M 10M

Remarks: 1. The dimensions in this floor plan are all structural dimensions in millimeter.
2. Please refer to page 23-24 of this sales brochure for legend of the terms and abbreviations shown in the floor plan above.

備註： 1. 本平面圖所列之尺吋為以毫米標示之建築結構尺寸。
2. 以上平面圖中顯示之名詞及簡稱請參閱本售樓說明書第 23-24 頁

Tower 21 - zone 1
第21座 - 第1區

1. Floor-to-floor height of residential properties on roof of Tower 21 is 3.500m.
2. The thickness of the floor slabs (excluding plaster) of each residential property on roof of Tower 21 is 175mm and 200mm.
3. The internal areas of the residential properties on the upper floors will generally be slightly larger than those on the lower floors because of the reducing thickness of the structural walls on the upper floors.

1. 第21座天台的住宅物業之層與層之間的高度為3.500米。
2. 第21座天台的每個住宅物業的樓板（不包括灰泥）的厚度為175毫米及200毫米。
3. 因住宅物業的較高樓層的結構牆的厚度遞減，較高樓層的內部面積，一般比較低樓層的內部面積稍大。

N

Tower 21
Roof

第21座
天台

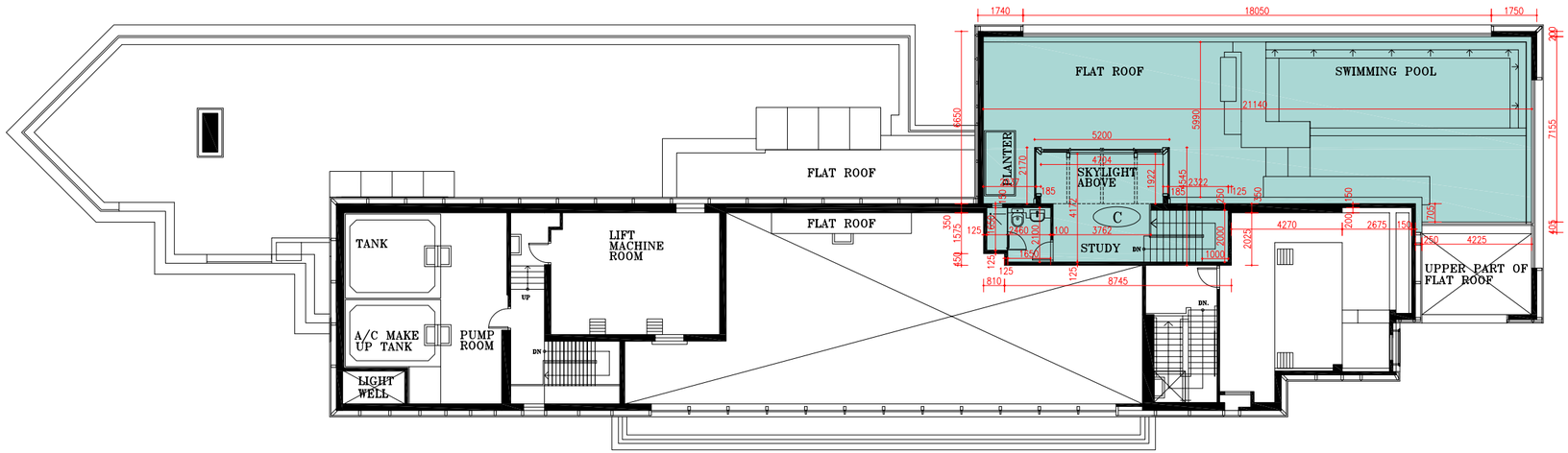

Part Plan of Flat C of ROOF.
of Zone 1 of Tower 21*
第21座，第1區，天台C室部分平面圖*

*Note:
The part plan shows the "as-is" layout of the residential property.
*附註:
部分平面圖所示為住宅物業現狀之佈局

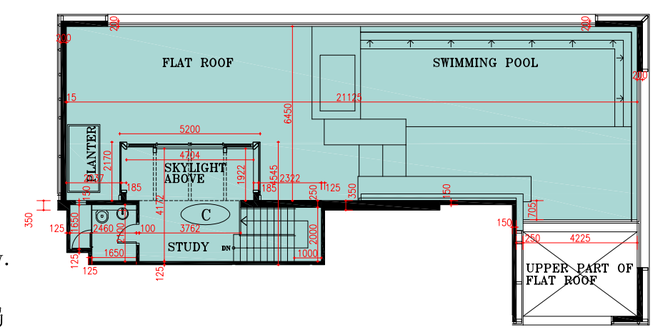

SCALE
比例尺 0 5M 10M

Remarks: 1. The dimensions in this floor plan are all structural dimensions in millimeter.
2. Please refer to page 23-24 of this sales brochure for legend of the terms and abbreviations shown in the floor plan above.

備註： 1. 本平面圖所列之尺吋為以毫米標示之建築結構尺寸。
2. 以上平面圖中顯示之名詞及簡稱請參閱本售樓說明書第 23-24 頁

Area of residential properties in the Phase

期數中的住宅物業的面積

Description of Residential Property 物業的描述			Saleable Area (including balcony, utility platform and verandah, if any) sq. metre (sq.ft.) 實用面積（包括露台, 工作平台及陽台（如有）） 平方米（平方呎）	Area of other specified items (Not included in the Saleable Area) 其他指明項目的面積 (不計算入實用面積) sq. metre (sq.ft.) 平方米(平方呎)									
Block Name 大廈名稱	Floor 樓層	Unit 單位		Air-conditioning plant room 空調機房	Bay window 窗台	Cockloft 閣樓	Flat Roof 平台	Garden 花園	Parking Space 停車位	Roof 天台	Stairhood 梯屋	Terrace 前庭	Yard 庭院
Tower 20 第20座 Zone 1 第1區	67/F - 70/F 67-70樓	A	135.922 (1463) Balcony 露台 : - Utility Platform 工作平台 : - Verandah 陽台 : -	-	-	-	-	-	-	-	-	-	-
		B	64.407 (693) Balcony 露台 : - Utility Platform 工作平台 : - Verandah 陽台 : -	-	-	-	-	-	-	-	-	-	-
		C	127.936 (1377) Balcony 露台 : - Utility Platform 工作平台 : - Verandah 陽台 : -	-	-	-	-	-	-	-	-	-	-
		D	132.102 (1422) Balcony 露台 : - Utility Platform 工作平台 : - Verandah 陽台 : -	-	-	-	-	-	-	-	-	-	-
	71/F 71樓	A	136.988 (1475) Balcony 露台 : - Utility Platform 工作平台 : - Verandah 陽台 : -	-	-	-	-	-	-	-	-	-	-
		B	64.407 (693) Balcony 露台 : - Utility Platform 工作平台 : - Verandah 陽台 : -	-	-	-	-	-	-	-	-	-	-

1. The saleable area of the residential property is calculated in accordance with section 8 of the Residential Properties (First-hand Sales) Ordinance.
2. The floor areas of balcony, utility platform and verandah (if any) to the extent that they form part of the residential property are calculated in accordance with section 8 of the Residential Properties (First-hand Sales) Ordinance.
3. The areas of other specified items to the extent that they form part of the residential property are calculated in accordance with Part 2 of Schedule 2 to the Residential Properties (First-hand Sales) Ordinance.

Remarks: The areas in square metres are converted into square feet at a rate of 1 square metre = 10.764 square feet and rounded off to the nearest integer.

1. 住宅物業的實用面積是按照一手住宅物業銷售條例第8條計算得出的。
2. 在構成住宅物業的一部分的範圍內的露台、工作平台及陽台（如有）之樓面面積是按照一手住宅物業銷售條例第8條計算得出的。
3. 在構成住宅物業的一部分的範圍內的其他指明項目的面積是按照一手住宅物業銷售條例附表2第2部計算得出的。

備註：以平方米列出的面積以1平方米＝10.764平方呎換算至平方呎並四捨五入至整數。

Area of residential properties in the Phase

期數中的住宅物業的面積

Description of Residential Property 物業的描述			Saleable Area (including balcony, utility platform and verandah, if any) sq. metre (sq.ft.) 實用面積 （包括露台, 工作平台及陽台（如有）） 平方米（平方呎）	Area of other specified items (Not included in the Saleable Area) 其他指明項目的面積 (不計算入實用面積) sq. metre (sq.ft.) 平方米(平方呎)									
Block Name 大廈名稱	Floor 樓層	Unit 單位		Air-conditioning plant room 空調機房	Bay window 窗台	Cockloft 閣樓	Flat Roof 平台	Garden 花園	Parking Space 停車位	Roof 天台	Stairhood 梯屋	Terrace 前庭	Yard 庭院
Tower 20 第20座 Zone 1 第1區	71/F 71樓	C	127.936 (1377) Balcony 露台 : - Utility Platform 工作平台 : - Verandah 陽台 : -	-	-	-	-	-	-	-	-	-	-
		D	132.102 (1422) Balcony 露台 : - Utility Platform 工作平台 : - Verandah 陽台 : -	-	-	-	-	-	-	-	-	-	-
	72/F 72樓	A	135.922 (1463) Balcony 露台 : - Utility Platform 工作平台 : - Verandah 陽台 : -	-	-	-	-	-	-	-	-	-	-
		B	64.407 (693) Balcony 露台 : - Utility Platform 工作平台 : - Verandah 陽台 : -	-	-	-	-	-	-	-	-	-	-
		C	127.936 (1377) Balcony 露台 : - Utility Platform 工作平台 : - Verandah 陽台 : -	-	-	-	-	-	-	-	-	-	-
		D	132.102 (1422) Balcony 露台 : - Utility Platform 工作平台 : - Verandah 陽台 : -	-	-	-	-	-	-	-	-	-	-

1. The saleable area of the residential property is calculated in accordance with section 8 of the Residential Properties (First-hand Sales) Ordinance.
2. The floor areas of balcony, utility platform and verandah (if any) to the extent that they form part of the residential property are calculated in accordance with section 8 of the Residential Properties (First-hand Sales) Ordinance.
3. The areas of other specified items to the extent that they form part of the residential property are calculated in accordance with Part 2 of Schedule 2 to the Residential Properties (First-hand Sales) Ordinance.

Remarks: The areas in square metres are converted into square feet at a rate of 1 square metre = 10.764 square feet and rounded off to the nearest integer.

1. 住宅物業的實用面積是按照一手住宅物業銷售條例第8條計算得出的。
2. 在構成住宅物業的一部分的範圍內的露台、工作平台及陽台（如有）之樓面面積是按照一手住宅物業銷售條例第8條計算得出的。
3. 在構成住宅物業的一部分的範圍內的其他指明項目的面積是按照一手住宅物業銷售條例附表2第2部計算得出的。

備註：以平方米列出的面積以1平方米＝10.764平方呎換算至平方呎並四捨五入至整數。

Area of residential properties in the Phase

期數中的住宅物業的面積

Description of Residential Property 物業的描述			Saleable Area (including balcony, utility platform and verandah, if any) sq. metre (sq.ft.) 實用面積（包括露台, 工作平台及陽台（如有）） 平方米（平方呎）	Area of other specified items (Not included in the Saleable Area) 其他指明項目的面積 (不計算入實用面積) sq. metre (sq.ft.) 平方米(平方呎)									
Block Name 大廈名稱	Floor 樓層	Unit 單位		Air-conditioning plant room 空調機房	Bay window 窗台	Cockloft 閣樓	Flat Roof 平台	Garden 花園	Parking Space 停車位	Roof 天台	Stairhood 梯屋	Terrace 前庭	Yard 庭院
Tower 20 第20座 Zone 1 第1區	73/F & 75/F 73樓及75樓	A	136.455 (1469) Balcony 露台 : - Utility Platform 工作平台 : - Verandah 陽台 : -	-	-	-	-	-	-	-	-	-	-
		B	64.407 (693) Balcony 露台 : - Utility Platform 工作平台 : - Verandah 陽台 : -	-	-	-	-	-	-	-	-	-	-
		C	127.936 (1377) Balcony 露台 : - Utility Platform 工作平台 : - Verandah 陽台 : -	-	-	-	-	-	-	-	-	-	-
		D	132.102 (1422) Balcony 露台 : - Utility Platform 工作平台 : - Verandah 陽台 : -	-	-	-	-	-	-	-	-	-	-
	76/F - 83/F & 85/F - 86/F 76-83樓及 85-86樓	A	137.552 (1481) Balcony 露台 : - Utility Platform 工作平台 : - Verandah 陽台 : -	-	-	-	-	-	-	-	-	-	-
		B	64.407 (693) Balcony 露台 : - Utility Platform 工作平台 : - Verandah 陽台 : -	-	-	-	-	-	-	-	-	-	-

1. The saleable area of the residential property is calculated in accordance with section 8 of the Residential Properties (First-hand Sales) Ordinance.
2. The floor areas of balcony, utility platform and verandah (if any) to the extent that they form part of the residential property are calculated in accordance with section 8 of the Residential Properties (First-hand Sales) Ordinance.
3. The areas of other specified items to the extent that they form part of the residential property are calculated in accordance with Part 2 of Schedule 2 to the Residential Properties (First-hand Sales) Ordinance.

Remarks: The areas in square metres are converted into square feet at a rate of 1 square metre = 10.764 square feet and rounded off to the nearest integer.

1. 住宅物業的實用面積是按照一手住宅物業銷售條例第8條計算得出的。
2. 在構成住宅物業的一部分的範圍內的露台、工作平台及陽台（如有）之樓面面積是按照一手住宅物業銷售條例第8條計算得出的。
3. 在構成住宅物業的一部分的範圍內的其他指明項目的面積是按照一手住宅物業銷售條例附表2第2部計算得出的。

備註：以平方米列出的面積以1平方米＝10.764平方呎換算至平方呎並四捨五入至整數。

Area of residential properties in the Phase

期數中的住宅物業的面積

Description of Residential Property 物業的描述			Saleable Area (including balcony, utility platform and verandah, if any) sq. metre (sq.ft.) 實用面積 （包括露台, 工作平台及陽台（如有）） 平方米（平方呎）	Area of other specified items (Not included in the Saleable Area) 其他指明項目的面積 (不計算入實用面積) sq. metre (sq.ft.) 平方米(平方呎)									
Block Name 大廈名稱	Floor 樓層	Unit 單位		Air-conditioning plant room 空調機房	Bay window 窗台	Cockloft 閣樓	Flat Roof 平台	Garden 花園	Parking Space 停車位	Roof 天台	Stairhood 梯屋	Terrace 前庭	Yard 庭院
Tower 20 第20座 Zone 1 第1區	76/F - 83/F & 85/F - 86/F 76-83樓及 85-86樓	C	127.936 (1377) Balcony 露台 : - Utility Platform 工作平台 : - Verandah 陽台 : -	-	-	-	-	-	-	-	-	-	-
		D	132.104 (1422) Balcony 露台 : - Utility Platform 工作平台 : - Verandah 陽台 : -	-	-	-	-	-	-	-	-	-	-
	87/F - 90/F 87-90樓	A	146.259 (1574) Balcony 露台 : - Utility Platform 工作平台 : - Verandah 陽台 : -	-	-	-	-	-	-	-	-	-	-
		B	64.407 (693) Balcony 露台 : - Utility Platform 工作平台 : - Verandah 陽台 : -	-	-	-	-	-	-	-	-	-	-
		C	127.936 (1377) Balcony 露台 : - Utility Platform 工作平台 : - Verandah 陽台 : -	-	-	-	-	-	-	-	-	-	-
		D	132.104 (1422) Balcony 露台 : - Utility Platform 工作平台 : - Verandah 陽台 : -	-	-	-	-	-	-	-	-	-	-

1. The saleable area of the residential property is calculated in accordance with section 8 of the Residential Properties (First-hand Sales) Ordinance.
2. The floor areas of balcony, utility platform and verandah (if any) to the extent that they form part of the residential property are calculated in accordance with section 8 of the Residential Properties (First-hand Sales) Ordinance.
3. The areas of other specified items to the extent that they form part of the residential property are calculated in accordance with Part 2 of Schedule 2 to the Residential Properties (First-hand Sales) Ordinance.

Remarks: The areas in square metres are converted into square feet at a rate of 1 square metre = 10.764 square feet and rounded off to the nearest integer.

1. 住宅物業的實用面積是按照一手住宅物業銷售條例第8條計算得出的。
2. 在構成住宅物業的一部分的範圍內的露台、工作平台及陽台（如有）之樓面面積是按照一手住宅物業銷售條例第8條計算得出的。
3. 在構成住宅物業的一部分的範圍內的其他指明項目的面積是按照一手住宅物業銷售條例附表2第2部計算得出的。

備註：以平方米列出的面積以1平方米＝10.764平方呎換算至平方呎並四捨五入至整數。

Area of residential properties in the Phase

期數中的住宅物業的面積

Description of Residential Property 物業的描述			Saleable Area (including balcony, utility platform and verandah, if any) sq. metre (sq.ft.) 實用面積 （包括露台, 工作平台及陽台（如有）） 平方米（平方呎）	Area of other specified items (Not included in the Saleable Area) 其他指明項目的面積 (不計算入實用面積) sq. metre (sq.ft.) 平方米(平方呎)									
Block Name 大廈名稱	Floor 樓層	Unit 單位		Air-conditioning plant room 空調機房	Bay window 窗台	Cockloft 閣樓	Flat Roof 平台	Garden 花園	Parking Space 停車位	Roof 天台	Stairhood 梯屋	Terrace 前庭	Yard 庭院
Tower 20 第20座 Zone 1 第1區	91/F 91樓	A	294.889 (3174) Balcony 露台 : - Utility Platform 工作平台 : - Verandah 陽台 : -	-	-	-	144.185 (1522)	-	-	-	-	-	-
		C	167.044 (1798) Balcony 露台 : - Utility Platform 工作平台 : - Verandah 陽台 : -	-	-	-	54.946 (591)	-	-	-	-	-	-
		D	175.402 (1888) Balcony 露台 : - Utility Platform 工作平台 : - Verandah 陽台 : -	-	-	-	90.813 (978)	-	-	-	-	-	-
Tower 20 第20座 Zone 2 第2區	12/F 12樓	A	240.188 (2585) Balcony 露台 : - Utility Platform 工作平台 : - Verandah 陽台 : -	-	-	-	186.806 (2011)	-	-	-	-	-	-
		B	107.453 (1157) Balcony 露台 : - Utility Platform 工作平台 : - Verandah 陽台 : -	-	-	-	64.976 (699)	-	-	-	-	-	-
		C	62.126 (669) Balcony 露台 : - Utility Platform 工作平台 : - Verandah 陽台 : -	-	-	-	-	-	-	-	-	-	-

1. The saleable area of the residential property is calculated in accordance with section 8 of the Residential Properties (First-hand Sales) Ordinance.
2. The floor areas of balcony, utility platform and verandah (if any) to the extent that they form part of the residential property are calculated in accordance with section 8 of the Residential Properties (First-hand Sales) Ordinance.
3. The areas of other specified items to the extent that they form part of the residential property are calculated in accordance with Part 2 of Schedule 2 to the Residential Properties (First-hand Sales) Ordinance.

Remarks: The areas in square metres are converted into square feet at a rate of 1 square metre = 10.764 square feet and rounded off to the nearest integer.

1. 住宅物業的實用面積是按照一手住宅物業銷售條例第8條計算得出的。
2. 在構成住宅物業的一部分的範圍內的露台、工作平台及陽台（如有）之樓面面積是按照一手住宅物業銷售條例第8條計算得出的。
3. 在構成住宅物業的一部分的範圍內的其他指明項目的面積是按照一手住宅物業銷售條例附表2第2部計算得出的。

備註：以平方米列出的面積以1平方米＝10.764平方呎換算至平方呎並四捨五入至整數。

Area of residential properties in the Phase

期數中的住宅物業的面積

Description of Residential Property 物業的描述			Saleable Area (including balcony, utility platform and verandah, if any) sq. metre (sq.ft.) 實用面積（包括露台, 工作平台及陽台（如有）） 平方米（平方呎）	Area of other specified items (Not included in the Saleable Area) 其他指明項目的面積 (不計算入實用面積) sq. metre (sq.ft.) 平方米(平方呎)									
Block Name 大廈名稱	Floor 樓層	Unit 單位		Air-conditioning plant room 空調機房	Bay window 窗台	Cockloft 閣樓	Flat Roof 平台	Garden 花園	Parking Space 停車位	Roof 天台	Stairhood 梯屋	Terrace 前庭	Yard 庭院
Tower 20 第20座 Zone 2 第2區	12/F 12樓	D	63.427 (683) Balcony 露台 : - Utility Platform 工作平台 : - Verandah 陽台 : -	-	-	-	-	-	-	-	-	-	-
	15/F 15樓	B	111.682 (1202) Balcony 露台 : - Utility Platform 工作平台 : - Verandah 陽台 : -	-	-	-	-	-	-	-	-	-	-
		C	62.126 (669) Balcony 露台 : - Utility Platform 工作平台 : - Verandah 陽台 : -	-	-	-	-	-	-	-	-	-	-
		D	63.427 (683) Balcony 露台 : - Utility Platform 工作平台 : - Verandah 陽台 : -	-	-	-	-	-	-	-	-	-	-
	16/F 16樓	A	86.114 (927) Balcony 露台 : - Utility Platform 工作平台 : - Verandah 陽台 : -	-	-	-	-	-	-	-	-	-	-
		B	107.840 (1161) Balcony 露台 : - Utility Platform 工作平台 : - Verandah 陽台 : -	-	-	-	-	-	-	-	-	-	-

1. The saleable area of the residential property is calculated in accordance with section 8 of the Residential Properties (First-hand Sales) Ordinance.
2. The floor areas of balcony, utility platform and verandah (if any) to the extent that they form part of the residential property are calculated in accordance with section 8 of the Residential Properties (First-hand Sales) Ordinance.
3. The areas of other specified items to the extent that they form part of the residential property are calculated in accordance with Part 2 of Schedule 2 to the Residential Properties (First-hand Sales) Ordinance.

Remarks: The areas in square metres are converted into square feet at a rate of 1 square metre = 10.764 square feet and rounded off to the nearest integer.

1. 住宅物業的實用面積是按照一手住宅物業銷售條例第8條計算得出的。
2. 在構成住宅物業的一部分的範圍內的露台、工作平台及陽台（如有）之樓面面積是按照一手住宅物業銷售條例第8條計算得出的。
3. 在構成住宅物業的一部分的範圍內的其他指明項目的面積是按照一手住宅物業銷售條例附表2第2部計算得出的。

備註：以平方米列出的面積以1平方米＝10.764平方呎換算至平方呎並四捨五入至整數。

Area of residential properties in the Phase

期數中的住宅物業的面積

Description of Residential Property 物業的描述			Saleable Area (including balcony, utility platform and verandah, if any) sq. metre (sq.ft.) 實用面積 （包括露台, 工作平台及陽台（如有）） 平方米（平方呎）	Area of other specified items (Not included in the Saleable Area) 其他指明項目的面積 (不計算入實用面積) sq. metre (sq.ft.) 平方米(平方呎)									
Block Name 大廈名稱	Floor 樓層	Unit 單位		Air-conditioning plant room 空調機房	Bay window 窗台	Cockloft 閣樓	Flat Roof 平台	Garden 花園	Parking Space 停車位	Roof 天台	Stairhood 梯屋	Terrace 前庭	Yard 庭院
Tower 20 第20座 Zone 2 第2區	16/F 16樓	C	62.126 (669) Balcony 露台 : - Utility Platform 工作平台 : - Verandah 陽台 : -	-	-	-	-	-	-	-	-	-	-
		D	63.037 (679) Balcony 露台 : - Utility Platform 工作平台 : - Verandah 陽台 : -	-	-	-	-	-	-	-	-	-	-
		E	63.545 (684) Balcony 露台 : - Utility Platform 工作平台 : - Verandah 陽台 : -	-	-	-	-	-	-	-	-	-	-
	17/F - 23/F, 25/F-33/F & 35/F 17-23樓, 25-33樓及35樓	A	86.252 (928) Balcony 露台 : - Utility Platform 工作平台 : - Verandah 陽台 : -	-	-	-	-	-	-	-	-	-	-
		B	107.840 (1161) Balcony 露台 : - Utility Platform 工作平台 : - Verandah 陽台 : -	-	-	-	-	-	-	-	-	-	-
		C	62.126 (669) Balcony 露台 : - Utility Platform 工作平台 : - Verandah 陽台 : -	-	-	-	-	-	-	-	-	-	-

1. The saleable area of the residential property is calculated in accordance with section 8 of the Residential Properties (First-hand Sales) Ordinance.
2. The floor areas of balcony, utility platform and verandah (if any) to the extent that they form part of the residential property are calculated in accordance with section 8 of the Residential Properties (First-hand Sales) Ordinance.
3. The areas of other specified items to the extent that they form part of the residential property are calculated in accordance with Part 2 of Schedule 2 to the Residential Properties (First-hand Sales) Ordinance.

Remarks: The areas in square metres are converted into square feet at a rate of 1 square metre = 10.764 square feet and rounded off to the nearest integer.

1. 住宅物業的實用面積是按照一手住宅物業銷售條例第8條計算得出的。
2. 在構成住宅物業的一部分的範圍內的露台、工作平台及陽台（如有）之樓面面積是按照一手住宅物業銷售條例第8條計算得出的。
3. 在構成住宅物業的一部分的範圍內的其他指明項目的面積是按照一手住宅物業銷售條例附表2第2部計算得出的。

備註：以平方米列出的面積以1平方米＝10.764平方呎換算至平方呎並四捨五入至整數。

Area of residential properties in the Phase

期數中的住宅物業的面積

Description of Residential Property 物業的描述			Saleable Area (including balcony, utility platform and verandah, if any) sq. metre (sq.ft.) 實用面積 （包括露台, 工作平台及陽台（如有）） 平方米（平方呎）	Area of other specified items (Not included in the Saleable Area) 其他指明項目的面積 (不計算入實用面積) sq. metre (sq.ft.) 平方米(平方呎)									
Block Name 大廈名稱	Floor 樓層	Unit 單位		Air-conditioning plant room 空調機房	Bay window 窗台	Cockloft 閣樓	Flat Roof 平台	Garden 花園	Parking Space 停車位	Roof 天台	Stairhood 梯屋	Terrace 前庭	Yard 庭院
Tower 20 第20座 Zone 2 第2區	17/F - 23/F, 25/F-33/F & 35/F 17-23樓, 25-33樓 及35樓	D	63.037 (679) Balcony 露台 : - Utility Platform 工作平台 : - Verandah 陽台 : -	-	-	-	-	-	-	-	-	-	-
		E	63.545 (684) Balcony 露台 : - Utility Platform 工作平台 : - Verandah 陽台 : -	-	-	-	-	-	-	-	-	-	-
	36/F 36樓	A	89.467 (963) Balcony 露台 : - Utility Platform 工作平台 : - Verandah 陽台 : -	-	-	-	-	-	-	-	-	-	-
		B	103.296 (1112) Balcony 露台 : - Utility Platform 工作平台 : - Verandah 陽台 : -	-	-	-	-	-	-	-	-	-	-
		C	62.126 (669) Balcony 露台 : - Utility Platform 工作平台 : - Verandah 陽台 : -	-	-	-	-	-	-	-	-	-	-
		D	63.037 (679) Balcony 露台 : - Utility Platform 工作平台 : - Verandah 陽台 : -	-	-	-	-	-	-	-	-	-	-

1. The saleable area of the residential property is calculated in accordance with section 8 of the Residential Properties (First-hand Sales) Ordinance.
2. The floor areas of balcony, utility platform and verandah (if any) to the extent that they form part of the residential property are calculated in accordance with section 8 of the Residential Properties (First-hand Sales) Ordinance.
3. The areas of other specified items to the extent that they form part of the residential property are calculated in accordance with Part 2 of Schedule 2 to the Residential Properties (First-hand Sales) Ordinance.

Remarks: The areas in square metres are converted into square feet at a rate of 1 square metre = 10.764 square feet and rounded off to the nearest integer.

1. 住宅物業的實用面積是按照一手住宅物業銷售條例第8條計算得出的。
2. 在構成住宅物業的一部分的範圍內的露台、工作平台及陽台（如有）之樓面面積是按照一手住宅物業銷售條例第8條計算得出的。
3. 在構成住宅物業的一部分的範圍內的其他指明項目的面積是按照一手住宅物業銷售條例附表2第2部計算得出的。

備註：以平方米列出的面積以1平方米＝10.764平方呎換算至平方呎並四捨五入至整數。

Area of residential properties in the Phase

期數中的住宅物業的面積

Description of Residential Property 物業的描述			Saleable Area (including balcony, utility platform and verandah, if any) sq. metre (sq.ft.) 實用面積 （包括露台, 工作平台及陽台（如有）） 平方米（平方呎）	Area of other specified items (Not included in the Saleable Area) 其他指明項目的面積 (不計算入實用面積) sq. metre (sq.ft.) 平方米(平方呎)									
Block Name 大廈名稱	Floor 樓層	Unit 單位		Air-conditioning plant room 空調機房	Bay window 窗台	Cockloft 閣樓	Flat Roof 平台	Garden 花園	Parking Space 停車位	Roof 天台	Stairhood 梯屋	Terrace 前庭	Yard 庭院
Tower 20 第20座 Zone 2 第2區	36/F 36樓	E	63.545 (684) Balcony 露台 : - Utility Platform 工作平台 : - Verandah 陽台 : -	-	-	-	-	-	-	-	-	-	-
	37/F 37樓	B	133.512 (1437) Balcony 露台 : - Utility Platform 工作平台 : - Verandah 陽台 : -	-	-	-	46.268 (498)	-	-	-	-	-	-
		C	62.126 (669) Balcony 露台 : - Utility Platform 工作平台 : - Verandah 陽台 : -	-	-	-	-	-	-	-	-	-	-
		D	63.037 (679) Balcony 露台 : - Utility Platform 工作平台 : - Verandah 陽台 : -	-	-	-	-	-	-	-	-	-	-
		E	63.545 (684) Balcony 露台 : - Utility Platform 工作平台 : - Verandah 陽台 : -	-	-	-	-	-	-	-	-	-	-
	38/F 38樓	B	135.284 (1456) Balcony 露台 : - Utility Platform 工作平台 : - Verandah 陽台 : -	-	-	-	-	-	-	-	-	-	-

1. The saleable area of the residential property is calculated in accordance with section 8 of the Residential Properties (First-hand Sales) Ordinance.
2. The floor areas of balcony, utility platform and verandah (if any) to the extent that they form part of the residential property are calculated in accordance with section 8 of the Residential Properties (First-hand Sales) Ordinance.
3. The areas of other specified items to the extent that they form part of the residential property are calculated in accordance with Part 2 of Schedule 2 to the Residential Properties (First-hand Sales) Ordinance.

Remarks: The areas in square metres are converted into square feet at a rate of 1 square metre = 10.764 square feet and rounded off to the nearest integer.

1. 住宅物業的實用面積是按照一手住宅物業銷售條例第8條計算得出的。
2. 在構成住宅物業的一部分的範圍內的露台、工作平台及陽台（如有）之樓面面積是按照一手住宅物業銷售條例第8條計算得出的。
3. 在構成住宅物業的一部分的範圍內的其他指明項目的面積是按照一手住宅物業銷售條例附表2第2部計算得出的。

備註：以平方米列出的面積以1平方米＝10.764平方呎換算至平方呎並四捨五入至整數。

Area of residential properties in the Phase

期數中的住宅物業的面積

Description of Residential Property 物業的描述			Saleable Area (including balcony, utility platform and verandah, if any) sq. metre (sq.ft.) 實用面積 （包括露台, 工作平台及陽台（如有）） 平方米（平方呎）	Area of other specified items (Not included in the Saleable Area) 其他指明項目的面積 (不計算入實用面積) sq. metre (sq.ft.) 平方米(平方呎)									
Block Name 大廈名稱	Floor 樓層	Unit 單位		Air-conditioning plant room 空調機房	Bay window 窗台	Cockloft 閣樓	Flat Roof 平台	Garden 花園	Parking Space 停車位	Roof 天台	Stairhood 梯屋	Terrace 前庭	Yard 庭院
Tower 20 第20座 Zone 2 第2區	38/F 38樓	C	109.162 (1175) Balcony 露台 : - Utility Platform 工作平台 : - Verandah 陽台 : -	-	-	-	17.652 (190)	-	-	-	-	-	-
		E	63.545 (684) Balcony 露台 : - Utility Platform 工作平台 : - Verandah 陽台 : -	-	-	-	-	-	-	-	-	-	-
Tower 21 第21座 Zone 1 第1區	67/F - 73/F & 75/F - 81/F 67-73樓及75-81樓	A	144.315 (1553) Balcony 露台 : - Utility Platform 工作平台 : - Verandah 陽台 : -	-	-	-	-	-	-	-	-	-	-
		B	122.068 (1314) Balcony 露台 : - Utility Platform 工作平台 : - Verandah 陽台 : -	-	-	-	-	-	-	-	-	-	-
		C	96.349 (1037) Balcony 露台 : - Utility Platform 工作平台 : - Verandah 陽台 : -	-	-	-	-	-	-	-	-	-	-
		D	84.581 (910) Balcony 露台 : - Utility Platform 工作平台 : - Verandah 陽台 : -	-	-	-	-	-	-	-	-	-	-

1. The saleable area of the residential property is calculated in accordance with section 8 of the Residential Properties (First-hand Sales) Ordinance.
2. The floor areas of balcony, utility platform and verandah (if any) to the extent that they form part of the residential property are calculated in accordance with section 8 of the Residential Properties (First-hand Sales) Ordinance.
3. The areas of other specified items to the extent that they form part of the residential property are calculated in accordance with Part 2 of Schedule 2 to the Residential Properties (First-hand Sales) Ordinance.

Remarks: The areas in square metres are converted into square feet at a rate of 1 square metre = 10.764 square feet and rounded off to the nearest integer.

1. 住宅物業的實用面積是按照一手住宅物業銷售條例第8條計算得出的。
2. 在構成住宅物業的一部分的範圍內的露台、工作平台及陽台（如有）之樓面面積是按照一手住宅物業銷售條例第8條計算得出的。
3. 在構成住宅物業的一部分的範圍內的其他指明項目的面積是按照一手住宅物業銷售條例附表2第2部計算得出的。

備註：以平方米列出的面積以1平方米＝10.764平方呎換算至平方呎並四捨五入至整數。

Area of residential properties in the Phase

期數中的住宅物業的面積

Description of Residential Property 物業的描述			Saleable Area (including balcony, utility platform and verandah, if any) sq. metre (sq.ft.) 實用面積 （包括露台, 工作平台及陽台（如有）） 平方米（平方呎）	Area of other specified items (Not included in the Saleable Area) 其他指明項目的面積 (不計算入實用面積) sq. metre (sq.ft.) 平方米(平方呎)									
Block Name 大廈名稱	Floor 樓層	Unit 單位		Air-conditioning plant room 空調機房	Bay window 窗台	Cockloft 閣樓	Flat Roof 平台	Garden 花園	Parking Space 停車位	Roof 天台	Stairhood 梯屋	Terrace 前庭	Yard 庭院
Tower 21 第21座 Zone 1 第1區	82/F 82樓	A	180.415 (1942) Balcony 露台 : - Utility Platform 工作平台 : - Verandah 陽台 : -	-	-	-	58.715 (632)	-	-	-	-	-	-
		B	122.040 (1314) Balcony 露台 : - Utility Platform 工作平台 : - Verandah 陽台 : -	-	-	-	-	-	-	-	-	-	-
		C	97.295 (1047) Balcony 露台 : - Utility Platform 工作平台 : - Verandah 陽台 : -	-	-	-	-	-	-	-	-	-	-
		D	84.965 (915) Balcony 露台 : - Utility Platform 工作平台 : - Verandah 陽台 : -	-	-	-	-	-	-	-	-	-	-
	83/F & 85/F - 86/F 83樓及85-86樓	A	159.491 (1717) Balcony 露台 : - Utility Platform 工作平台 : - Verandah 陽台 : -	-	-	-	-	-	-	-	-	-	-
		B	122.040 (1314) Balcony 露台 : - Utility Platform 工作平台 : - Verandah 陽台 : -	-	-	-	-	-	-	-	-	-	-

1. The saleable area of the residential property is calculated in accordance with section 8 of the Residential Properties (First-hand Sales) Ordinance.
2. The floor areas of balcony, utility platform and verandah (if any) to the extent that they form part of the residential property are calculated in accordance with section 8 of the Residential Properties (First-hand Sales) Ordinance.
3. The areas of other specified items to the extent that they form part of the residential property are calculated in accordance with Part 2 of Schedule 2 to the Residential Properties (First-hand Sales) Ordinance.

Remarks: The areas in square metres are converted into square feet at a rate of 1 square metre = 10.764 square feet and rounded off to the nearest integer.

1. 住宅物業的實用面積是按照一手住宅物業銷售條例第8條計算得出的。
2. 在構成住宅物業的一部分的範圍內的露台、工作平台及陽台（如有）之樓面面積是按照一手住宅物業銷售條例第8條計算得出的。
3. 在構成住宅物業的一部分的範圍內的其他指明項目的面積是按照一手住宅物業銷售條例附表2第2部計算得出的。

備註：以平方米列出的面積以1平方米＝10.764平方呎換算至平方呎並四捨五入至整數。

Area of residential properties in the Phase

期數中的住宅物業的面積

Description of Residential Property 物業的描述			Saleable Area (including balcony, utility platform and verandah, if any) sq. metre (sq.ft.) 實用面積 （包括露台, 工作平台及陽台（如有）） 平方米（平方呎）	Area of other specified items (Not included in the Saleable Area) 其他指明項目的面積 (不計算入實用面積) sq. metre (sq.ft.) 平方米(平方呎)									
Block Name 大廈名稱	Floor 樓層	Unit 單位		Air-conditioning plant room 空調機房	Bay window 窗台	Cockloft 閣樓	Flat Roof 平台	Garden 花園	Parking Space 停車位	Roof 天台	Stairhood 梯屋	Terrace 前庭	Yard 庭院
Tower 21 第21座 Zone 1 第1區	83/F & 85/F - 86/F 83樓及85-86樓	C	97.360 (1048) Balcony 露台 : - Utility Platform 工作平台 : - Verandah 陽台 : -	-	-	-	-	-	-	-	-	-	-
		D	86.211 (928) Balcony 露台 : - Utility Platform 工作平台 : - Verandah 陽台 : -	-	-	-	-	-	-	-	-	-	-
	87/F -90/F 87-90樓	A	159.491 (1717) Balcony 露台 : - Utility Platform 工作平台 : - Verandah 陽台 : -	-	-	-	-	-	-	-	-	-	-
		B	122.040 (1314) Balcony 露台 : - Utility Platform 工作平台 : - Verandah 陽台 : -	-	-	-	-	-	-	-	-	-	-
		C	97.298 (1047) Balcony 露台 : - Utility Platform 工作平台 : - Verandah 陽台 : -	-	-	-	-	-	-	-	-	-	-
		D	86.314 (929) Balcony 露台 : - Utility Platform 工作平台 : - Verandah 陽台 : -	-	-	-	-	-	-	-	-	-	-

1. The saleable area of the residential property is calculated in accordance with section 8 of the Residential Properties (First-hand Sales) Ordinance.
2. The floor areas of balcony, utility platform and verandah (if any) to the extent that they form part of the residential property are calculated in accordance with section 8 of the Residential Properties (First-hand Sales) Ordinance.
3. The areas of other specified items to the extent that they form part of the residential property are calculated in accordance with Part 2 of Schedule 2 to the Residential Properties (First-hand Sales) Ordinance.

Remarks: The areas in square metres are converted into square feet at a rate of 1 square metre = 10.764 square feet and rounded off to the nearest integer.

1. 住宅物業的實用面積是按照一手住宅物業銷售條例第8條計算得出的。
2. 在構成住宅物業的一部分的範圍內的露台、工作平台及陽台（如有）之樓面面積是按照一手住宅物業銷售條例第8條計算得出的。
3. 在構成住宅物業的一部分的範圍內的其他指明項目的面積是按照一手住宅物業銷售條例附表2第2部計算得出的。

備註：以平方米列出的面積以1平方米＝10.764平方呎換算至平方呎並四捨五入至整數。

Area of residential properties in the Phase

期數中的住宅物業的面積

Description of Residential Property 物業的描述			Saleable Area (including balcony, utility platform and verandah, if any) sq. metre (sq.ft.) 實用面積（包括露台, 工作平台及陽台（如有）） 平方米（平方呎）	Area of other specified items (Not included in the Saleable Area) 其他指明項目的面積 (不計算入實用面積) sq. metre (sq.ft.) 平方米(平方呎)									
Block Name 大廈名稱	Floor 樓層	Unit 單位		Air-conditioning plant room 空調機房	Bay window 窗台	Cockloft 閣樓	Flat Roof 平台	Garden 花園	Parking Space 停車位	Roof 天台	Stairhood 梯屋	Terrace 前庭	Yard 庭院
Tower 21 第21座 Zone 1 第1區	87/F -90/F 87-90樓	E	119.918 (1291) Balcony 露台 : - Utility Platform 工作平台 : - Verandah 陽台 : -	-	-	-	-	-	-	-	-	-	-
	91/F	A	193.485 (2083) Balcony 露台 : - Utility Platform 工作平台 : - Verandah 陽台 : -	-	-	-	96.706 (1041)	-	-	-	-	-	-
		B	169.949 (1829) Balcony 露台 : - Utility Platform 工作平台 : - Verandah 陽台 : -	-	-	-	64.744 (697)	-	-	-	-	-	-
		C	282.890 (3045) Balcony 露台 : - Utility Platform 工作平台 : - Verandah 陽台 : -	-	-	-	135.266 (1456)	-	-	-	-	-	-
		E	119.918 (1291) Balcony 露台 : - Utility Platform 工作平台 : - Verandah 陽台 : -	-	-	-	-	-	-	-	-	-	-

1. The saleable area of the residential property is calculated in accordance with section 8 of the Residential Properties (First-hand Sales) Ordinance.
2. The floor areas of balcony, utility platform and verandah (if any) to the extent that they form part of the residential property are calculated in accordance with section 8 of the Residential Properties (First-hand Sales) Ordinance.
3. The areas of other specified items to the extent that they form part of the residential property are calculated in accordance with Part 2 of Schedule 2 to the Residential Properties (First-hand Sales) Ordinance.

Remarks: The areas in square metres are converted into square feet at a rate of 1 square metre = 10.764 square feet and rounded off to the nearest integer.

1. 住宅物業的實用面積是按照一手住宅物業銷售條例第8條計算得出的。
2. 在構成住宅物業的一部分的範圍內的露台、工作平台及陽台（如有）之樓面面積是按照一手住宅物業銷售條例第8條計算得出的。
3. 在構成住宅物業的一部分的範圍內的其他指明項目的面積是按照一手住宅物業銷售條例附表2第2部計算得出的。

備註：以平方米列出的面積以1平方米＝10.764平方呎換算至平方呎並四捨五入至整數。

Area of residential properties in the Phase

期數中的住宅物業的面積

Description of Residential Property 物業的描述			Saleable Area (including balcony, utility platform and verandah, if any) sq. metre (sq.ft.) 實用面積（包括露台, 工作平台及陽台（如有）） 平方米（平方呎）	Area of other specified items (Not included in the Saleable Area) 其他指明項目的面積 (不計算入實用面積) sq. metre (sq.ft.) 平方米(平方呎)									
Block Name 大廈名稱	Floor 樓層	Unit 單位		Air-conditioning plant room 空調機房	Bay window 窗台	Cockloft 閣樓	Flat Roof 平台	Garden 花園	Parking Space 停車位	Roof 天台	Stairhood 梯屋	Terrace 前庭	Yard 庭院
Tower 21 第21座 Zone 2 第2區	15/F - 23/F & 25/F - 28/F 15-23樓及 25-28樓	A	132.598 (1427) Balcony 露台 : - Utility Platform 工作平台 : - Verandah 陽台 : -	-	-	-	-	-	-	-	-	-	-
		B	120.655 (1299) Balcony 露台 : - Utility Platform 工作平台 : - Verandah 陽台 : -	-	-	-	-	-	-	-	-	-	-
		C	95.525 (1028) Balcony 露台 : - Utility Platform 工作平台 : - Verandah 陽台 : -	-	-	-	-	-	-	-	-	-	-
		D	85.072 (916) Balcony 露台 : - Utility Platform 工作平台 : - Verandah 陽台 : -	-	-	-	-	-	-	-	-	-	-
	29/F - 33/F & 35/F - 36/F 29-33樓及 35-36樓	A	132.562 (1427) Balcony 露台 : - Utility Platform 工作平台 : - Verandah 陽台 : -	-	-	-	-	-	-	-	-	-	-
		B	120.229 (1294) Balcony 露台 : - Utility Platform 工作平台 : - Verandah 陽台 : -	-	-	-	-	-	-	-	-	-	-

1. The saleable area of the residential property is calculated in accordance with section 8 of the Residential Properties (First-hand Sales) Ordinance.
2. The floor areas of balcony, utility platform and verandah (if any) to the extent that they form part of the residential property are calculated in accordance with section 8 of the Residential Properties (First-hand Sales) Ordinance.
3. The areas of other specified items to the extent that they form part of the residential property are calculated in accordance with Part 2 of Schedule 2 to the Residential Properties (First-hand Sales) Ordinance.

Remarks: The areas in square metres are converted into square feet at a rate of 1 square metre = 10.764 square feet and rounded off to the nearest integer.

1. 住宅物業的實用面積是按照一手住宅物業銷售條例第8條計算得出的。
2. 在構成住宅物業的一部分的範圍內的露台、工作平台及陽台（如有）之樓面面積是按照一手住宅物業銷售條例第8條計算得出的。
3. 在構成住宅物業的一部分的範圍內的其他指明項目的面積是按照一手住宅物業銷售條例附表2第2部計算得出的。

備註：以平方米列出的面積以1平方米＝10.764平方呎換算至平方呎並四捨五入至整數。

Area of residential properties in the Phase

期數中的住宅物業的面積

Description of Residential Property 物業的描述			Saleable Area (including balcony, utility platform and verandah, if any) sq. metre (sq.ft.) 實用面積 （包括露台, 工作平台及陽台（如有）） 平方米（平方呎）	Area of other specified items (Not included in the Saleable Area) 其他指明項目的面積 (不計算入實用面積) sq. metre (sq.ft.) 平方米(平方呎)									
Block Name 大廈名稱	Floor 樓層	Unit 單位		Air-conditioning plant room 空調機房	Bay window 窗台	Cockloft 閣樓	Flat Roof 平台	Garden 花園	Parking Space 停車位	Roof 天台	Stairhood 梯屋	Terrace 前庭	Yard 庭院
Tower 21 第21座 Zone 2 第2區	29/F - 33/F & 35/F - 36/F 29-33樓及 35-36樓	C	95.525 (1028) Balcony 露台 : - Utility Platform 工作平台 : - Verandah 陽台 : -	-	-	-	-	-	-	-	-	-	-
		D	85.072 (916) Balcony 露台 : - Utility Platform 工作平台 : - Verandah 陽台 : -	-	-	-	-	-	-	-	-	-	-
Tower 21 第21座 Zone 2 第2區	37/F - 38/F 37-38樓	A	133.209 (1434) Balcony 露台 : - Utility Platform 工作平台 : - Verandah 陽台 : -	-	-	-	-	-	-	-	-	-	-
		B	120.229 (1294) Balcony 露台 : - Utility Platform 工作平台 : - Verandah 陽台 : -	-	-	-	-	-	-	-	-	-	-
		C	95.525 (1028) Balcony 露台 : - Utility Platform 工作平台 : - Verandah 陽台 : -	-	-	-	-	-	-	-	-	-	-
		D	85.072 (916) Balcony 露台 : - Utility Platform 工作平台 : - Verandah 陽台 : -	-	-	-	-	-	-	-	-	-	-

1. The saleable area of the residential property is calculated in accordance with section 8 of the Residential Properties (First-hand Sales) Ordinance.
2. The floor areas of balcony, utility platform and verandah (if any) to the extent that they form part of the residential property are calculated in accordance with section 8 of the Residential Properties (First-hand Sales) Ordinance.
3. The areas of other specified items to the extent that they form part of the residential property are calculated in accordance with Part 2 of Schedule 2 to the Residential Properties (First-hand Sales) Ordinance.

Remarks: The areas in square metres are converted into square feet at a rate of 1 square metre = 10.764 square feet and rounded off to the nearest integer.

1. 住宅物業的實用面積是按照一手住宅物業銷售條例第8條計算得出的。
2. 在構成住宅物業的一部分的範圍內的露台、工作平台及陽台（如有）之樓面面積是按照一手住宅物業銷售條例第8條計算得出的。
3. 在構成住宅物業的一部分的範圍內的其他指明項目的面積是按照一手住宅物業銷售條例附表2第2部計算得出的。

備註：以平方米列出的面積以1平方米＝10.764平方呎換算至平方呎並四捨五入至整數。

Area of residential properties in the Phase

期數中的住宅物業的面積

Description of Residential Property 物業的描述			Saleable Area (including balcony, utility platform and verandah, if any) sq. metre (sq.ft.) 實用面積（包括露台, 工作平台及陽台（如有）） 平方米（平方呎）	Area of other specified items (Not included in the Saleable Area) 其他指明項目的面積 (不計算入實用面積) sq. metre (sq.ft.) 平方米(平方呎)									
Block Name 大廈名稱	Floor 樓層	Unit 單位		Air-conditioning plant room 空調機房	Bay window 窗台	Cockloft 閣樓	Flat Roof 平台	Garden 花園	Parking Space 停車位	Roof 天台	Stairhood 梯屋	Terrace 前庭	Yard 庭院
Tower 21 第21座 Zone 2 第2區	50/F - 52/F, 55/F - 57/F & 59/F - 63/F 50-52樓, 55-57樓及59-63樓	A	130.198 (1401) Balcony 露台 : - Utility Platform 工作平台 : - Verandah 陽台 : -	-	-	-	-	-	-	-	-	-	-
		B	121.187 (1304) Balcony 露台 : - Utility Platform 工作平台 : - Verandah 陽台 : -	-	-	-	-	-	-	-	-	-	-
		C	95.747 (1031) Balcony 露台 : - Utility Platform 工作平台 : - Verandah 陽台 : -	-	-	-	-	-	-	-	-	-	-
		D	84.536 (910) Balcony 露台 : - Utility Platform 工作平台 : - Verandah 陽台 : -	-	-	-	-	-	-	-	-	-	-
Tower 21 第21座 Zone 3 第3區	67/F - 72/F 67-72樓	A	89.499 (963) Balcony 露台 : - Utility Platform 工作平台 : - Verandah 陽台 : -	-	-	-	-	-	-	-	-	-	-
		B	103.894 (1118) Balcony 露台 : - Utility Platform 工作平台 : - Verandah 陽台 : -	-	-	-	-	-	-	-	-	-	-

1. The saleable area of the residential property is calculated in accordance with section 8 of the Residential Properties (First-hand Sales) Ordinance.
2. The floor areas of balcony, utility platform and verandah (if any) to the extent that they form part of the residential property are calculated in accordance with section 8 of the Residential Properties (First-hand Sales) Ordinance.
3. The areas of other specified items to the extent that they form part of the residential property are calculated in accordance with Part 2 of Schedule 2 to the Residential Properties (First-hand Sales) Ordinance.

Remarks: The areas in square metres are converted into square feet at a rate of 1 square metre = 10.764 square feet and rounded off to the nearest integer.

1. 住宅物業的實用面積是按照一手住宅物業銷售條例第8條計算得出的。
2. 在構成住宅物業的一部分的範圍內的露台、工作平台及陽台（如有）之樓面面積是按照一手住宅物業銷售條例第8條計算得出的。
3. 在構成住宅物業的一部分的範圍內的其他指明項目的面積是按照一手住宅物業銷售條例附表2第2部計算得出的。

備註：以平方米列出的面積以1平方米＝10.764平方呎換算至平方呎並四捨五入至整數。

Area of residential properties in the Phase

期數中的住宅物業的面積

Description of Residential Property 物業的描述			Saleable Area (including balcony, utility platform and verandah, if any) sq. metre (sq.ft.) 實用面積 （包括露台, 工作平台及陽台（如有）） 平方米（平方呎）	Area of other specified items (Not included in the Saleable Area) 其他指明項目的面積 (不計算入實用面積) sq. metre (sq.ft.) 平方米(平方呎)									
Block Name 大廈名稱	Floor 樓層	Unit 單位		Air-conditioning plant room 空調機房	Bay window 窗台	Cockloft 閣樓	Flat Roof 平台	Garden 花園	Parking Space 停車位	Roof 天台	Stairhood 梯屋	Terrace 前庭	Yard 庭院
Tower 21 第21座 Zone 3 第3區	67/F - 72/F 67-72樓	C	149.379 (1608) Balcony 露台 : - Utility Platform 工作平台 : - Verandah 陽台 : -	-	-	-	-	-	-	-	-	-	-
		D	101.397 (1091) Balcony 露台 : - Utility Platform 工作平台 : - Verandah 陽台 : -	-	-	-	-	-	-	-	-	-	-
		E	86.896 (935) Balcony 露台 : - Utility Platform 工作平台 : - Verandah 陽台 : -	-	-	-	-	-	-	-	-	-	-
	73/F & 75/F - 79/F 73樓及75-79樓	A	89.499 (963) Balcony 露台 : - Utility Platform 工作平台 : - Verandah 陽台 : -	-	-	-	-	-	-	-	-	-	-
		B	103.894 (1118) Balcony 露台 : - Utility Platform 工作平台 : - Verandah 陽台 : -	-	-	-	-	-	-	-	-	-	-
		C	149.379 (1608) Balcony 露台 : - Utility Platform 工作平台 : - Verandah 陽台 : -	-	-	-	-	-	-	-	-	-	-

1. The saleable area of the residential property is calculated in accordance with section 8 of the Residential Properties (First-hand Sales) Ordinance.
2. The floor areas of balcony, utility platform and verandah (if any) to the extent that they form part of the residential property are calculated in accordance with section 8 of the Residential Properties (First-hand Sales) Ordinance.
3. The areas of other specified items to the extent that they form part of the residential property are calculated in accordance with Part 2 of Schedule 2 to the Residential Properties (First-hand Sales) Ordinance.

Remarks: The areas in square metres are converted into square feet at a rate of 1 square metre = 10.764 square feet and rounded off to the nearest integer.

1. 住宅物業的實用面積是按照一手住宅物業銷售條例第8條計算得出的。
2. 在構成住宅物業的一部分的範圍內的露台、工作平台及陽台（如有）之樓面面積是按照一手住宅物業銷售條例第8條計算得出的。
3. 在構成住宅物業的一部分的範圍內的其他指明項目的面積是按照一手住宅物業銷售條例附表2第2部計算得出的。

備註：以平方米列出的面積以1平方米＝10.764平方呎換算至平方呎並四捨五入至整數。

Area of residential properties in the Phase

期數中的住宅物業的面積

Description of Residential Property 物業的描述			Saleable Area (including balcony, utility platform and verandah, if any) sq. metre (sq.ft.) 實用面積 （包括露台, 工作平台及陽台（如有）） 平方米（平方呎）	Area of other specified items (Not included in the Saleable Area) 其他指明項目的面積 (不計算入實用面積) sq. metre (sq.ft.) 平方米(平方呎)									
Block Name 大廈名稱	Floor 樓層	Unit 單位		Air-conditioning plant room 空調機房	Bay window 窗台	Cockloft 閣樓	Flat Roof 平台	Garden 花園	Parking Space 停車位	Roof 天台	Stairhood 梯屋	Terrace 前庭	Yard 庭院
Tower 21 第21座 Zone 3 第3區	73/F & 75/F - 79/F 73樓及75-79樓	D	101.397 (1091) Balcony 露台 : - Utility Platform 工作平台 : - Verandah 陽台 : -	-	-	-	-	-	-	-	-	-	-
		E	86.707 (933) Balcony 露台 : - Utility Platform 工作平台 : - Verandah 陽台 : -	-	-	-	-	-	-	-	-	-	-
	80/F 80樓	A	89.499 (963) Balcony 露台 : - Utility Platform 工作平台 : - Verandah 陽台 : -	-	-	-	-	-	-	-	-	-	-
		B	103.962 (1119) Balcony 露台 : - Utility Platform 工作平台 : - Verandah 陽台 : -	-	-	-	-	-	-	-	-	-	-
		C	277.085 (2983) Balcony 露台 : - Utility Platform 工作平台 : - Verandah 陽台 : -	-	-	-	104.053 (1120)	-	-	-	-	-	-
		D	101.397 (1091) Balcony 露台 : - Utility Platform 工作平台 : - Verandah 陽台 : -	-	-	-	-	-	-	-	-	-	-

1. The saleable area of the residential property is calculated in accordance with section 8 of the Residential Properties (First-hand Sales) Ordinance.
2. The floor areas of balcony, utility platform and verandah (if any) to the extent that they form part of the residential property are calculated in accordance with section 8 of the Residential Properties (First-hand Sales) Ordinance.
3. The areas of other specified items to the extent that they form part of the residential property are calculated in accordance with Part 2 of Schedule 2 to the Residential Properties (First-hand Sales) Ordinance.

Remarks: The areas in square metres are converted into square feet at a rate of 1 square metre = 10.764 square feet and rounded off to the nearest integer.

1. 住宅物業的實用面積是按照一手住宅物業銷售條例第8條計算得出的。
2. 在構成住宅物業的一部分的範圍內的露台、工作平台及陽台（如有）之樓面面積是按照一手住宅物業銷售條例第8條計算得出的。
3. 在構成住宅物業的一部分的範圍內的其他指明項目的面積是按照一手住宅物業銷售條例附表2第2部計算得出的。

備註：以平方米列出的面積以1平方米＝10.764平方呎換算至平方呎並四捨五入至整數。

Area of residential properties in the Phase

期數中的住宅物業的面積

Description of Residential Property 物業的描述			Saleable Area (including balcony, utility platform and verandah, if any) sq. metre (sq.ft.) 實用面積（包括露台, 工作平台及陽台（如有）） 平方米（平方呎）	Area of other specified items (Not included in the Saleable Area) 其他指明項目的面積 (不計算入實用面積) sq. metre (sq.ft.) 平方米(平方呎)									
Block Name 大廈名稱	Floor 樓層	Unit 單位		Air-conditioning plant room 空調機房	Bay window 窗台	Cockloft 閣樓	Flat Roof 平台	Garden 花園	Parking Space 停車位	Roof 天台	Stairhood 梯屋	Terrace 前庭	Yard 庭院
Tower 21 第21座 Zone 3 第3區	80/F 80樓	E	86.707 (933) Balcony 露台 : - Utility Platform 工作平台 : - Verandah 陽台 : -	-	-	-	-	-	-	-	-	-	-
	81/F 81樓	A	127.334 (1,371) Balcony 露台 : - Utility Platform 工作平台 : - Verandah 陽台 : -	-	-	-	67.417 (726)	-	-	-	-	-	-
		B	143.527 (1545) Balcony 露台 : - Utility Platform 工作平台 : - Verandah 陽台 : -	-	-	-	70.885 (763)	-	-	-	-	-	-
		D	135.393 (1457) Balcony 露台 : - Utility Platform 工作平台 : - Verandah 陽台 : -	-	-	-	59.175 (637)	-	-	-	-	-	-
Tower 21 第21座 Zone 5 第5區	15/F - 23/F & 25/F - 28/F 15-23樓及 25-28樓	A	61.364 (661) Balcony 露台 : - Utility Platform 工作平台 : - Verandah 陽台 : -	-	-	-	-	-	-	-	-	-	-
		B	59.505 (641) Balcony 露台 : - Utility Platform 工作平台 : - Verandah 陽台 : -	-	-	-	-	-	-	-	-	-	-

1. The saleable area of the residential property is calculated in accordance with section 8 of the Residential Properties (First-hand Sales) Ordinance.
2. The floor areas of balcony, utility platform and verandah (if any) to the extent that they form part of the residential property are calculated in accordance with section 8 of the Residential Properties (First-hand Sales) Ordinance.
3. The areas of other specified items to the extent that they form part of the residential property are calculated in accordance with Part 2 of Schedule 2 to the Residential Properties (First-hand Sales) Ordinance.

Remarks: The areas in square metres are converted into square feet at a rate of 1 square metre = 10.764 square feet and rounded off to the nearest integer.

1. 住宅物業的實用面積是按照一手住宅物業銷售條例第8條計算得出的。
2. 在構成住宅物業的一部分的範圍內的露台、工作平台及陽台（如有）之樓面面積是按照一手住宅物業銷售條例第8條計算得出的。
3. 在構成住宅物業的一部分的範圍內的其他指明項目的面積是按照一手住宅物業銷售條例附表2第2部計算得出的。

備註：以平方米列出的面積以1平方米＝10.764平方呎換算至平方呎並四捨五入至整數。

Area of residential properties in the Phase

期數中的住宅物業的面積

Description of Residential Property 物業的描述			Saleable Area (including balcony, utility platform and verandah, if any) sq. metre (sq.ft.) 實用面積 （包括露台, 工作平台及陽台（如有）） 平方米（平方呎）	Area of other specified items (Not included in the Saleable Area) 其他指明項目的面積 (不計算入實用面積) sq. metre (sq.ft.) 平方米(平方呎)									
Block Name 大廈名稱	Floor 樓層	Unit 單位		Air-conditioning plant room 空調機房	Bay window 窗台	Cockloft 閣樓	Flat Roof 平台	Garden 花園	Parking Space 停車位	Roof 天台	Stairhood 梯屋	Terrace 前庭	Yard 庭院
Tower 21 第21座 Zone 5 第5區	15/F - 23/F & 25/F - 28/F 15-23樓及 25-28樓	C	50.517 (544) Balcony 露台 : - Utility Platform 工作平台 : - Verandah 陽台 : -	-	-	-	-	-	-	-	-	-	-
		D	52.571 (566) Balcony 露台 : - Utility Platform 工作平台 : - Verandah 陽台 : -	-	-	-	-	-	-	-	-	-	-
		E	78.181 (842) Balcony 露台 : - Utility Platform 工作平台 : - Verandah 陽台 : -	-	-	-	-	-	-	-	-	-	-
	29/F - 33/F & 35/F - 38/F 29-33樓及 35-38樓	A	61.277 (660) Balcony 露台 : - Utility Platform 工作平台 : - Verandah 陽台 : -	-	-	-	-	-	-	-	-	-	-
		B	59.505 (641) Balcony 露台 : - Utility Platform 工作平台 : - Verandah 陽台 : -	-	-	-	-	-	-	-	-	-	-
		C	50.517 (544) Balcony 露台 : - Utility Platform 工作平台 : - Verandah 陽台 : -	-	-	-	-	-	-	-	-	-	-

1. The saleable area of the residential property is calculated in accordance with section 8 of the Residential Properties (First-hand Sales) Ordinance.
2. The floor areas of balcony, utility platform and verandah (if any) to the extent that they form part of the residential property are calculated in accordance with section 8 of the Residential Properties (First-hand Sales) Ordinance.
3. The areas of other specified items to the extent that they form part of the residential property are calculated in accordance with Part 2 of Schedule 2 to the Residential Properties (First-hand Sales) Ordinance.

Remarks: The areas in square metres are converted into square feet at a rate of 1 square metre = 10.764 square feet and rounded off to the nearest integer.

1. 住宅物業的實用面積是按照一手住宅物業銷售條例第8條計算得出的。
2. 在構成住宅物業的一部分的範圍內的露台、工作平台及陽台（如有）之樓面面積是按照一手住宅物業銷售條例第8條計算得出的。
3. 在構成住宅物業的一部分的範圍內的其他指明項目的面積是按照一手住宅物業銷售條例附表2第2部計算得出的。

備註：以平方米列出的面積以1平方米＝10.764平方呎換算至平方呎並四捨五入至整數。

Area of residential properties in the Phase

期數中的住宅物業的面積

Description of Residential Property 物業的描述			Saleable Area (including balcony, utility platform and verandah, if any) sq. metre (sq.ft.) 實用面積 （包括露台, 工作平台及陽台（如有）） 平方米（平方呎）	Area of other specified items (Not included in the Saleable Area) 其他指明項目的面積 (不計算入實用面積) sq. metre (sq.ft.) 平方米(平方呎)									
Block Name 大廈名稱	Floor 樓層	Unit 單位		Air-conditioning plant room 空調機房	Bay window 窗台	Cockloft 閣樓	Flat Roof 平台	Garden 花園	Parking Space 停車位	Roof 天台	Stairhood 梯屋	Terrace 前庭	Yard 庭院
Tower 21 第21座 Zone 5 第5區	29/F - 33/F & 35/F - 38/F 29-33樓及 35-38樓	D	52.571 (566) Balcony 露台 : - Utility Platform 工作平台 : - Verandah 陽台 : -	-	-	-	-	-	-	-	-	-	-
		E	78.181 (842) Balcony 露台 : - Utility Platform 工作平台 : - Verandah 陽台 : -	-	-	-	-	-	-	-	-	-	-
	50/F 50樓	A	61.977 (667) Balcony 露台 : - Utility Platform 工作平台 : - Verandah 陽台 : -	-	-	-	-	-	-	-	-	-	-
		C	50.763 (546) Balcony 露台 : - Utility Platform 工作平台 : - Verandah 陽台 : -	-	-	-	-	-	-	-	-	-	-
		D	51.646 (556) Balcony 露台 : - Utility Platform 工作平台 : - Verandah 陽台 : -	-	-	-	-	-	-	-	-	-	-
		E	77.329 (832) Balcony 露台 : - Utility Platform 工作平台 : - Verandah 陽台 : -	-	-	-	-	-	-	-	-	-	-

1. The saleable area of the residential property is calculated in accordance with section 8 of the Residential Properties (First-hand Sales) Ordinance.
2. The floor areas of balcony, utility platform and verandah (if any) to the extent that they form part of the residential property are calculated in accordance with section 8 of the Residential Properties (First-hand Sales) Ordinance.
3. The areas of other specified items to the extent that they form part of the residential property are calculated in accordance with Part 2 of Schedule 2 to the Residential Properties (First-hand Sales) Ordinance.

Remarks: The areas in square metres are converted into square feet at a rate of 1 square metre = 10.764 square feet and rounded off to the nearest integer.

1. 住宅物業的實用面積是按照一手住宅物業銷售條例第8條計算得出的。
2. 在構成住宅物業的一部分的範圍內的露台、工作平台及陽台（如有）之樓面面積是按照一手住宅物業銷售條例第8條計算得出的。
3. 在構成住宅物業的一部分的範圍內的其他指明項目的面積是按照一手住宅物業銷售條例附表2第2部計算得出的。

備註：以平方米列出的面積以1平方米＝10.764平方呎換算至平方呎並四捨五入至整數。

Area of residential properties in the Phase

期數中的住宅物業的面積

Description of Residential Property 物業的描述			Saleable Area (including balcony, utility platform and verandah, if any) sq. metre (sq.ft.) 實用面積 （包括露台, 工作平台及陽台（如有）） 平方米（平方呎）	Area of other specified items (Not included in the Saleable Area) 其他指明項目的面積 (不計算入實用面積) sq. metre (sq.ft.) 平方米(平方呎)									
Block Name 大廈名稱	Floor 樓層	Unit 單位		Air-conditioning plant room 空調機房	Bay window 窗台	Cockloft 閣樓	Flat Roof 平台	Garden 花園	Parking Space 停車位	Roof 天台	Stairhood 梯屋	Terrace 前庭	Yard 庭院
Tower 21 第21座 Zone 5 第5區	50/F 50樓	F	62.990 (678) Balcony 露台 : - Utility Platform 工作平台 : - Verandah 陽台 : -	-	-	-	-	-	-	-	-	-	-
		G	63.585 (684) Balcony 露台 : - Utility Platform 工作平台 : - Verandah 陽台 : -	-	-	-	-	-	-	-	-	-	-
		H	40.708 (438) Balcony 露台 : - Utility Platform 工作平台 : - Verandah 陽台 : -	-	-	-	-	-	-	-	-	-	-
		J	49.575 (534) Balcony 露台 : - Utility Platform 工作平台 : - Verandah 陽台 : -	-	-	-	-	-	-	-	-	-	-
		K	40.408 (435) Balcony 露台 : - Utility Platform 工作平台 : - Verandah 陽台 : -	-	-	-	-	-	-	-	-	-	-
	51/F - 52/F, 55/F - 57/F & 59/F - 63/F 51-52樓, 55-57樓及59-63樓	A	61.189 (659) Balcony 露台 : - Utility Platform 工作平台 : - Verandah 陽台 : -	-	-	-	-	-	-	-	-	-	-

1. The saleable area of the residential property is calculated in accordance with section 8 of the Residential Properties (First-hand Sales) Ordinance.
2. The floor areas of balcony, utility platform and verandah (if any) to the extent that they form part of the residential property are calculated in accordance with section 8 of the Residential Properties (First-hand Sales) Ordinance.
3. The areas of other specified items to the extent that they form part of the residential property are calculated in accordance with Part 2 of Schedule 2 to the Residential Properties (First-hand Sales) Ordinance.

Remarks: The areas in square metres are converted into square feet at a rate of 1 square metre = 10.764 square feet and rounded off to the nearest integer.

1. 住宅物業的實用面積是按照一手住宅物業銷售條例第8條計算得出的。
2. 在構成住宅物業的一部分的範圍內的露台、工作平台及陽台（如有）之樓面面積是按照一手住宅物業銷售條例第8條計算得出的。
3. 在構成住宅物業的一部分的範圍內的其他指明項目的面積是按照一手住宅物業銷售條例附表2第2部計算得出的。

備註：以平方米列出的面積以1平方米＝10.764平方呎換算至平方呎並四捨五入至整數。

Area of residential properties in the Phase

期數中的住宅物業的面積

Description of Residential Property 物業的描述			Saleable Area (including balcony, utility platform and verandah, if any) sq. metre (sq.ft.) 實用面積 （包括露台, 工作平台及陽台（如有）） 平方米（平方呎）	Area of other specified items (Not included in the Saleable Area) 其他指明項目的面積 (不計算入實用面積) sq. metre (sq.ft.) 平方米(平方呎)									
Block Name 大廈名稱	Floor 樓層	Unit 單位		Air-conditioning plant room 空調機房	Bay window 窗台	Cockloft 閣樓	Flat Roof 平台	Garden 花園	Parking Space 停車位	Roof 天台	Stairhood 梯屋	Terrace 前庭	Yard 庭院
Tower 21 第21座 Zone 5 第5區	51/F - 52/F, 55/F - 57/F & 59/F - 63/F 51-52樓, 55-57樓及59-63樓	B	59.505 (641) Balcony 露台 : - Utility Platform 工作平台 : - Verandah 陽台 : -	-	-	-	-	-	-	-	-	-	-
		C	50.624 (545) Balcony 露台 : - Utility Platform 工作平台 : - Verandah 陽台 : -	-	-	-	-	-	-	-	-	-	-
		D	51.646 (556) Balcony 露台 : - Utility Platform 工作平台 : - Verandah 陽台 : -	-	-	-	-	-	-	-	-	-	-
		E	77.329 (832) Balcony 露台 : - Utility Platform 工作平台 : - Verandah 陽台 : -	-	-	-	-	-	-	-	-	-	-
		F	62.990 (678) Balcony 露台 : - Utility Platform 工作平台 : - Verandah 陽台 : -	-	-	-	-	-	-	-	-	-	-
		G	63.585 (684) Balcony 露台 : - Utility Platform 工作平台 : - Verandah 陽台 : -	-	-	-	-	-	-	-	-	-	-

1. The saleable area of the residential property is calculated in accordance with section 8 of the Residential Properties (First-hand Sales) Ordinance.
2. The floor areas of balcony, utility platform and verandah (if any) to the extent that they form part of the residential property are calculated in accordance with section 8 of the Residential Properties (First-hand Sales) Ordinance.
3. The areas of other specified items to the extent that they form part of the residential property are calculated in accordance with Part 2 of Schedule 2 to the Residential Properties (First-hand Sales) Ordinance.

Remarks: The areas in square metres are converted into square feet at a rate of 1 square metre = 10.764 square feet and rounded off to the nearest integer.

1. 住宅物業的實用面積是按照一手住宅物業銷售條例第8條計算得出的。
2. 在構成住宅物業的一部分的範圍內的露台、工作平台及陽台（如有）之樓面面積是按照一手住宅物業銷售條例第8條計算得出的。
3. 在構成住宅物業的一部分的範圍內的其他指明項目的面積是按照一手住宅物業銷售條例附表2第2部計算得出的。

備註：以平方米列出的面積以1平方米＝10.764平方呎換算至平方呎並四捨五入至整數。

Area of residential properties in the Phase

期數中的住宅物業的面積

Description of Residential Property 物業的描述			Saleable Area (including balcony, utility platform and verandah, if any) sq. metre (sq.ft.) 實用面積 （包括露台, 工作平台及陽台（如有）） 平方米（平方呎）	Area of other specified items (Not included in the Saleable Area) 其他指明項目的面積 (不計算入實用面積) sq. metre (sq.ft.) 平方米(平方呎)									
Block Name 大廈名稱	Floor 樓層	Unit 單位		Air-conditioning plant room 空調機房	Bay window 窗台	Cockloft 閣樓	Flat Roof 平台	Garden 花園	Parking Space 停車位	Roof 天台	Stairhood 梯屋	Terrace 前庭	Yard 庭院
Tower 21 第21座 Zone 5 第5區	51/F - 52/F, 55/F - 57/F & 59/F - 63/F 51-52樓, 55-57樓及59-63樓	H	40.708 (438) Balcony 露台 : - Utility Platform 工作平台 : - Verandah 陽台 : -	-	-	-	-	-	-	-	-	-	-
		J	49.575 (534) Balcony 露台 : - Utility Platform 工作平台 : - Verandah 陽台 : -	-	-	-	-	-	-	-	-	-	-
		K	40.408 (435) Balcony 露台 : - Utility Platform 工作平台 : - Verandah 陽台 : -	-	-	-	-	-	-	-	-	-	-
Tower 21 第21座 Zone 6 第6區	12/F 12樓	A	245.242 (2640) Balcony 露台 : - Utility Platform 工作平台 : - Verandah 陽台 : -	-	-	-	188.217 (2026)	-	-	-	-	-	-
		B	106.696 (1148) Balcony 露台 : - Utility Platform 工作平台 : - Verandah 陽台 : -	-	-	-	69.452 (748)	-	-	-	-	-	-
		C	62.719 (675) Balcony 露台 : - Utility Platform 工作平台 : - Verandah 陽台 : -	-	-	-	-	-	-	-	-	-	-

1. The saleable area of the residential property is calculated in accordance with section 8 of the Residential Properties (First-hand Sales) Ordinance.
2. The floor areas of balcony, utility platform and verandah (if any) to the extent that they form part of the residential property are calculated in accordance with section 8 of the Residential Properties (First-hand Sales) Ordinance.
3. The areas of other specified items to the extent that they form part of the residential property are calculated in accordance with Part 2 of Schedule 2 to the Residential Properties (First-hand Sales) Ordinance.

Remarks: The areas in square metres are converted into square feet at a rate of 1 square metre = 10.764 square feet and rounded off to the nearest integer.

1. 住宅物業的實用面積是按照一手住宅物業銷售條例第8條計算得出的。
2. 在構成住宅物業的一部分的範圍內的露台、工作平台及陽台（如有）之樓面面積是按照一手住宅物業銷售條例第8條計算得出的。
3. 在構成住宅物業的一部分的範圍內的其他指明項目的面積是按照一手住宅物業銷售條例附表2第2部計算得出的。

備註：以平方米列出的面積以1平方米＝10.764平方呎換算至平方呎並四捨五入至整數。

Area of residential properties in the Phase

期數中的住宅物業的面積

Description of Residential Property 物業的描述			Saleable Area (including balcony, utility platform and verandah, if any) sq. metre (sq.ft.) 實用面積 （包括露台, 工作平台及陽台（如有）） 平方米（平方呎）	Area of other specified items (Not included in the Saleable Area) 其他指明項目的面積 (不計算入實用面積) sq. metre (sq.ft.) 平方米(平方呎)									
Block Name 大廈名稱	Floor 樓層	Unit 單位		Air-conditioning plant room 空調機房	Bay window 窗台	Cockloft 閣樓	Flat Roof 平台	Garden 花園	Parking Space 停車位	Roof 天台	Stairhood 梯屋	Terrace 前庭	Yard 庭院
Tower 21 第21座 Zone 6 第6區	12/F 12樓	D	63.376 (682) Balcony 露台 : - Utility Platform 工作平台 : - Verandah 陽台 : -	-	-	-	-	-	-	-	-	-	-
Tower 21 第21座 Zone 6 第6區	15/F 15樓	B	107.897 (1161) Balcony 露台 : - Utility Platform 工作平台 : - Verandah 陽台 : -	-	-	-	-	-	-	-	-	-	-
		C	62.719 (675) Balcony 露台 : - Utility Platform 工作平台 : - Verandah 陽台 : -	-	-	-	-	-	-	-	-	-	-
		D	62.986 (678) Balcony 露台 : - Utility Platform 工作平台 : - Verandah 陽台 : -	-	-	-	-	-	-	-	-	-	-
		E	62.785 (676) Balcony 露台 : - Utility Platform 工作平台 : - Verandah 陽台 : -	-	-	-	-	-	-	-	-	-	-
	16/F - 23/F, 25/F - 33/F & 35/F 16-23樓, 25-33樓及35樓	A	87.770 (945) Balcony 露台 : - Utility Platform 工作平台 : - Verandah 陽台 : -	-	-	-	-	-	-	-	-	-	-

1. The saleable area of the residential property is calculated in accordance with section 8 of the Residential Properties (First-hand Sales) Ordinance.
2. The floor areas of balcony, utility platform and verandah (if any) to the extent that they form part of the residential property are calculated in accordance with section 8 of the Residential Properties (First-hand Sales) Ordinance.
3. The areas of other specified items to the extent that they form part of the residential property are calculated in accordance with Part 2 of Schedule 2 to the Residential Properties (First-hand Sales) Ordinance.

Remarks: The areas in square metres are converted into square feet at a rate of 1 square metre = 10.764 square feet and rounded off to the nearest integer.

1. 住宅物業的實用面積是按照一手住宅物業銷售條例第8條計算得出的。
2. 在構成住宅物業的一部分的範圍內的露台、工作平台及陽台（如有）之樓面面積是按照一手住宅物業銷售條例第8條計算得出的。
3. 在構成住宅物業的一部分的範圍內的其他指明項目的面積是按照一手住宅物業銷售條例附表2第2部計算得出的。

備註：以平方米列出的面積以1平方米＝10.764平方呎換算至平方呎並四捨五入至整數。

Area of residential properties in the Phase

期數中的住宅物業的面積

Description of Residential Property 物業的描述			Saleable Area (including balcony, utility platform and verandah, if any) sq. metre (sq.ft.) 實用面積 （包括露台, 工作平台及陽台（如有）） 平方米（平方呎）	Area of other specified items (Not included in the Saleable Area) 其他指明項目的面積 (不計算入實用面積) sq. metre (sq.ft.) 平方米(平方呎)									
Block Name 大廈名稱	Floor 樓層	Unit 單位		Air-conditioning plant room 空調機房	Bay window 窗台	Cockloft 閣樓	Flat Roof 平台	Garden 花園	Parking Space 停車位	Roof 天台	Stairhood 梯屋	Terrace 前庭	Yard 庭院
Tower 21 第21座 Zone 6 第6區	16/F - 23/F, 25/F - 33/F & 35/F 16-23樓, 25-33樓及35樓	B	106.816 (1150) Balcony 露台 : - Utility Platform 工作平台 : - Verandah 陽台 : -	-	-	-	-	-	-	-	-	-	-
		C	62.719 (675) Balcony 露台 : - Utility Platform 工作平台 : - Verandah 陽台 : -	-	-	-	-	-	-	-	-	-	-
		D	62.986 (678) Balcony 露台 : - Utility Platform 工作平台 : - Verandah 陽台 : -	-	-	-	-	-	-	-	-	-	-
		E	62.785 (676) Balcony 露台 : - Utility Platform 工作平台 : - Verandah 陽台 : -	-	-	-	-	-	-	-	-	-	-
	36/F 36樓	A	90.969 (979) Balcony 露台 : - Utility Platform 工作平台 : - Verandah 陽台 : -	-	-	-	-	-	-	-	-	-	-
		B	102.271 (1101) Balcony 露台 : - Utility Platform 工作平台 : - Verandah 陽台 : -	-	-	-	-	-	-	-	-	-	-

1. The saleable area of the residential property is calculated in accordance with section 8 of the Residential Properties (First-hand Sales) Ordinance.
2. The floor areas of balcony, utility platform and verandah (if any) to the extent that they form part of the residential property are calculated in accordance with section 8 of the Residential Properties (First-hand Sales) Ordinance.
3. The areas of other specified items to the extent that they form part of the residential property are calculated in accordance with Part 2 of Schedule 2 to the Residential Properties (First-hand Sales) Ordinance.

Remarks: The areas in square metres are converted into square feet at a rate of 1 square metre = 10.764 square feet and rounded off to the nearest integer.

1. 住宅物業的實用面積是按照一手住宅物業銷售條例第8條計算得出的。
2. 在構成住宅物業的一部分的範圍內的露台、工作平台及陽台（如有）之樓面面積是按照一手住宅物業銷售條例第8條計算得出的。
3. 在構成住宅物業的一部分的範圍內的其他指明項目的面積是按照一手住宅物業銷售條例附表2第2部計算得出的。

備註：以平方米列出的面積以1平方米＝10.764平方呎換算至平方呎並四捨五入至整數。

Area of residential properties in the Phase

期數中的住宅物業的面積

Description of Residential Property 物業的描述			Saleable Area (including balcony, utility platform and verandah, if any) sq. metre (sq.ft.) 實用面積（包括露台, 工作平台及陽台（如有）） 平方米（平方呎）	Area of other specified items (Not included in the Saleable Area) 其他指明項目的面積 (不計算入實用面積) sq. metre (sq.ft.) 平方米(平方呎)									
Block Name 大廈名稱	Floor 樓層	Unit 單位		Air-conditioning plant room 空調機房	Bay window 窗台	Cockloft 閣樓	Flat Roof 平台	Garden 花園	Parking Space 停車位	Roof 天台	Stairhood 梯屋	Terrace 前庭	Yard 庭院
Tower 21 第21座 Zone 6 第6區	36/F 36樓	C	62.719 (675) Balcony 露台 : - Utility Platform 工作平台 : - Verandah 陽台 : -	-	-	-	-	-	-	-	-	-	-
		D	62.986 (678) Balcony 露台 : - Utility Platform 工作平台 : - Verandah 陽台 : -	-	-	-	-	-	-	-	-	-	-
		E	62.785 (676) Balcony 露台 : - Utility Platform 工作平台 : - Verandah 陽台 : -	-	-	-	-	-	-	-	-	-	-
	37/F 37樓	B	126.566 (1362) Balcony 露台 : - Utility Platform 工作平台 : - Verandah 陽台 : -	-	-	-	50.912 (548)	-	-	-	-	-	-
		C	62.719 (675) Balcony 露台 : - Utility Platform 工作平台 : - Verandah 陽台 : -	-	-	-	-	-	-	-	-	-	-
		D	62.986 (678) Balcony 露台 : - Utility Platform 工作平台 : - Verandah 陽台 : -	-	-	-	-	-	-	-	-	-	-

1. The saleable area of the residential property is calculated in accordance with section 8 of the Residential Properties (First-hand Sales) Ordinance.
2. The floor areas of balcony, utility platform and verandah (if any) to the extent that they form part of the residential property are calculated in accordance with section 8 of the Residential Properties (First-hand Sales) Ordinance.
3. The areas of other specified items to the extent that they form part of the residential property are calculated in accordance with Part 2 of Schedule 2 to the Residential Properties (First-hand Sales) Ordinance.

Remarks: The areas in square metres are converted into square feet at a rate of 1 square metre = 10.764 square feet and rounded off to the nearest integer.

1. 住宅物業的實用面積是按照一手住宅物業銷售條例第8條計算得出的。
2. 在構成住宅物業的一部分的範圍內的露台、工作平台及陽台（如有）之樓面面積是按照一手住宅物業銷售條例第8條計算得出的。
3. 在構成住宅物業的一部分的範圍內的其他指明項目的面積是按照一手住宅物業銷售條例附表2第2部計算得出的。

備註：以平方米列出的面積以1平方米＝10.764平方呎換算至平方呎並四捨五入至整數。

Area of residential properties in the Phase

期數中的住宅物業的面積

Description of Residential Property 物業的描述			Saleable Area (including balcony, utility platform and verandah, if any) sq. metre (sq.ft.) 實用面積（包括露台, 工作平台及陽台（如有）） 平方米（平方呎）	Area of other specified items (Not included in the Saleable Area) 其他指明項目的面積 (不計算入實用面積) sq. metre (sq.ft.) 平方米(平方呎)									
Block Name 大廈名稱	Floor 樓層	Unit 單位		Air-conditioning plant room 空調機房	Bay window 窗台	Cockloft 閣樓	Flat Roof 平台	Garden 花園	Parking Space 停車位	Roof 天台	Stairhood 梯屋	Terrace 前庭	Yard 庭院
Tower 21 第21座 Zone 6 第6區	37/F 37樓	E	62.785 (676) Balcony 露台 : - Utility Platform 工作平台 : - Verandah 陽台 : -	-	-	-	-	-	-	-	-	-	-
	38/F 38樓	B	128.123 (1379) Balcony 露台 : - Utility Platform 工作平台 : - Verandah 陽台 : -	-	-	-	-	-	-	-	-	-	-
		C	107.836 (1161) Balcony 露台 : - Utility Platform 工作平台 : - Verandah 陽台 : -	-	-	-	19.510 (210)	-	-	-	-	-	-
		E	62.785 (676) Balcony 露台 : - Utility Platform 工作平台 : - Verandah 陽台 : -	-	-	-	-	-	-	-	-	-	-

1. The saleable area of the residential property is calculated in accordance with section 8 of the Residential Properties (First-hand Sales) Ordinance.
2. The floor areas of balcony, utility platform and verandah (if any) to the extent that they form part of the residential property are calculated in accordance with section 8 of the Residential Properties (First-hand Sales) Ordinance.
3. The areas of other specified items to the extent that they form part of the residential property are calculated in accordance with Part 2 of Schedule 2 to the Residential Properties (First-hand Sales) Ordinance.

Remarks: The areas in square metres are converted into square feet at a rate of 1 square metre = 10.764 square feet and rounded off to the nearest integer.

1. 住宅物業的實用面積是按照一手住宅物業銷售條例第8條計算得出的。
2. 在構成住宅物業的一部分的範圍內的露台、工作平台及陽台（如有）之樓面面積是按照一手住宅物業銷售條例第8條計算得出的。
3. 在構成住宅物業的一部分的範圍內的其他指明項目的面積是按照一手住宅物業銷售條例附表2第2部計算得出的。

備註：以平方米列出的面積以1平方米＝10.764平方呎換算至平方呎並四捨五入至整數。

Floor plans of parking spaces in the Phase

期數中的停車位的樓面平面圖

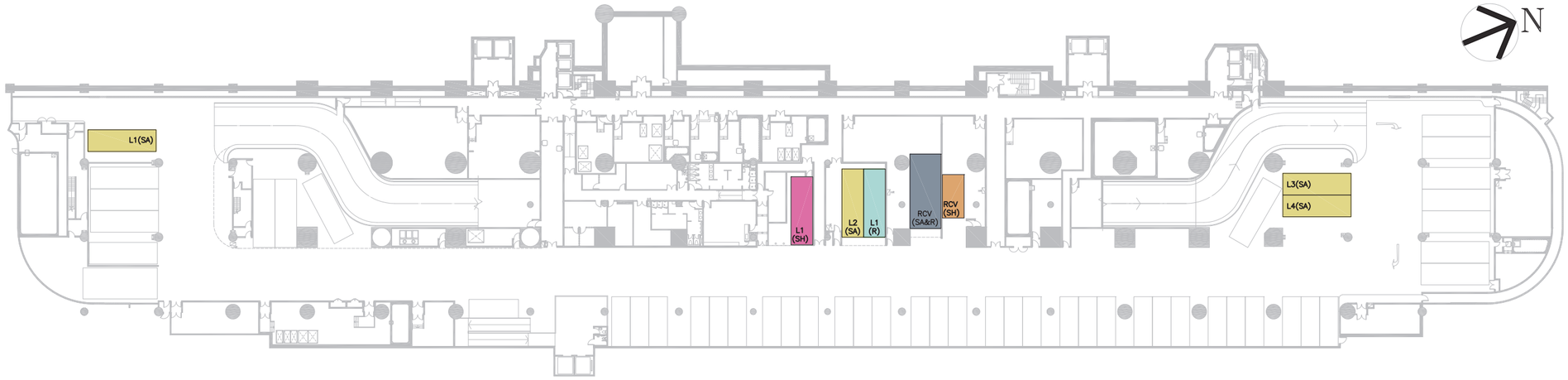

FLOOR PLAN OF PARKING SPACES ON BASEMENT 1

第一層地庫的停車位的樓面平面圖

Type of Parking Spaces 車位類別	No. 數目	Dimensions (L x W) (m) 尺寸（長x闊）（米）	Area of each parking space (sq.m.) 每個車位面積（平方米）
Loading and Unloading Bays For Suite Hotel 酒店上落貨車位	1	11.0 x 3.5	38.5
Loading and Unloading Bays For Service Apartment 服務式公寓上落貨車位	4	11.0 x 3.5	38.5
Loading and Unloading Bays For Residential 住宅上落貨車位	1	11.0 x 3.5	38.5
Refuse Collection Operation Parking Space For Service Apartment and Residential 服務式公寓及住宅垃圾車泊位	1	12.0 x 5.0	60
Refuse Collection Operation Parking Space For Suite Hotel 酒店垃圾車泊位	1	7.0 x 3.5	24.5

Floor plans of parking spaces in the Phase

期數中的停車位的樓面平面圖

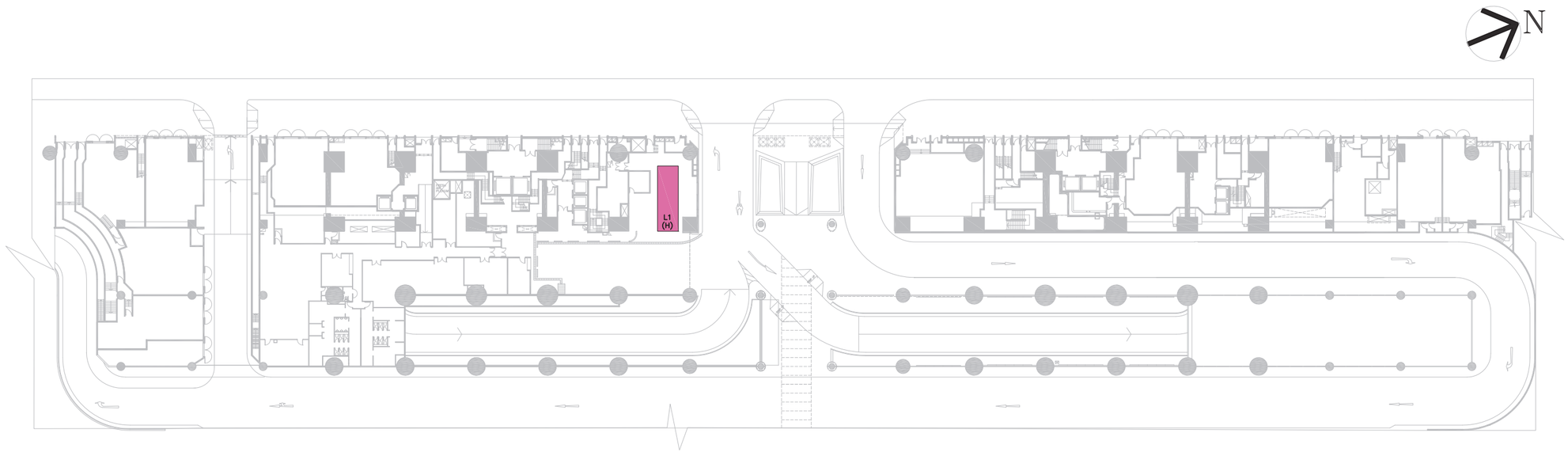

FLOOR PLAN OF PARKING SPACES ON GROUND FLOOR

地下的停車位的樓面平面圖

Type of Parking Spaces 車位類別	No. 數目	Dimensions (L x W) (m) 尺寸（長x闊）（米）	Area of each parking space (sq.m.) 每個車位面積（平方米）
Loading and Unloading Bay for Hotel 酒店上落貨車位	1	11.0 x 3.5	38.5

Floor plans of parking spaces in the Phase

期數中的停車位的樓面平面圖

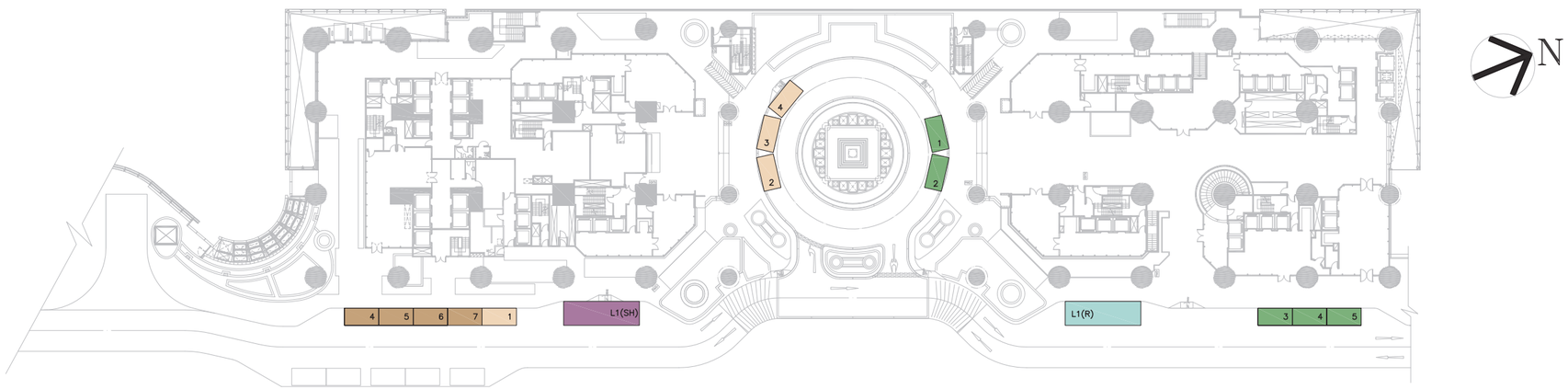

FLOOR PLAN OF PARKING SPACES ON LOBBY FLOOR

大堂樓層的停車位的樓面平面圖

Type of Parking Spaces 車位類別	No. 數目	Dimensions (L x W) (m) 尺寸（長x闊）（米）	Area of each parking space (sq.m.) 每個車位面積（平方米）
Drop-Off / Pick-Up Lay-By For Service Apartment 服務式公寓上落泊位	5	5.0 x 2.5	12.5
Drop-Off / Pick-Up Lay-By For Hotel 酒店上落泊位	4	5.0 x 2.5	12.5
Drop-Off / Pick-Up Lay-By For Suite Hotel 酒店上落泊位	4	5.0 x 2.5	12.5
Loading and Unloading Bays For Residential 住宅上落貨車位	1	11.0 x 3.5	38.5
Loading and Unloading Bay For Suite Hotel 酒店上落貨車位	1	11.0 x 3.5	38.5

Floor plans of parking spaces in the Phase

期數中的停車位的樓面平面圖

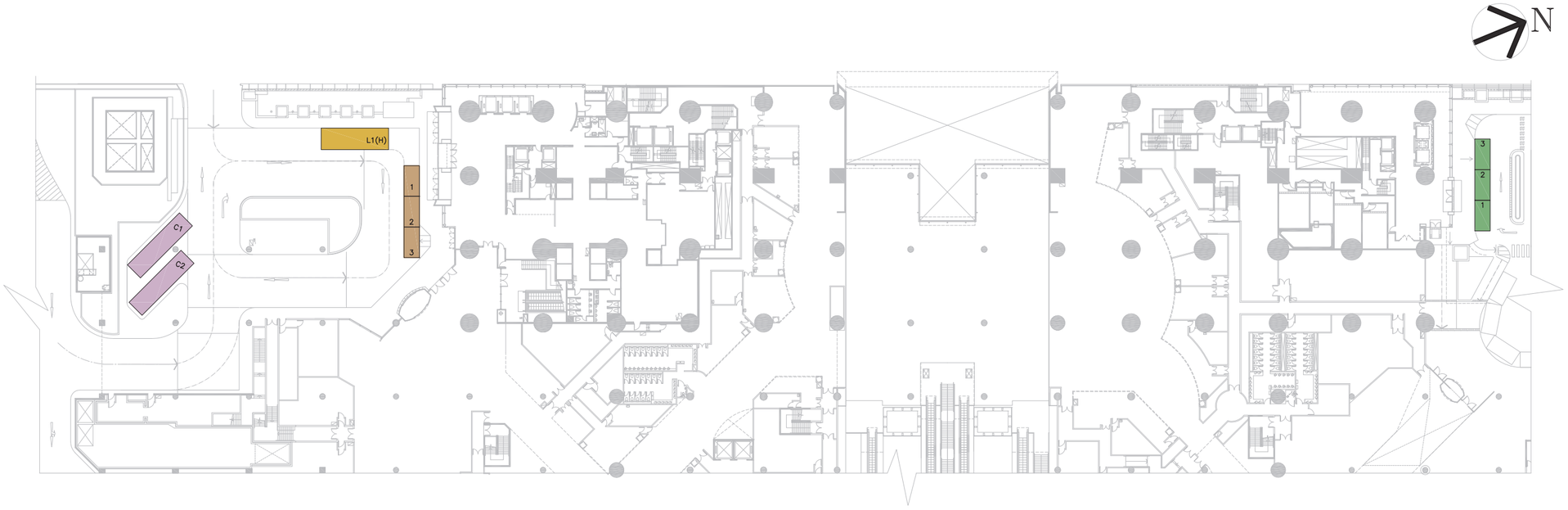

FLOOR PLAN OF PARKING SPACES ON 1ST FLOOR

一樓的停車位的樓面平面圖

Type of Parking Spaces 車位類別	No. 數目	Dimensions (L x W) (m) 尺寸（長x闊）（米）	Area of each parking space (sq.m.) 每個車位面積（平方米）
Drop-Off / Pick-Up Lay-By For Service Apartment 服務式公寓上落泊位	3	5.0 x 2.5	12.5
Drop-Off / Pick-Up Lay-By For Hotel 酒店上落泊位	3	5.0 x 2.5	12.5
Coach Lay-By For Hotel 酒店旅遊車泊位	2	12.0 x 3.0	36.0
Heavy Goods Vehicle For Hotel 酒店貨車位	1	11.0 x 3.5	38.5

Floor plans of parking spaces in the Phase

期數中的停車位的樓面平面圖

FLOOR PLAN OF PARKING SPACES ON 3RD FLOOR

三樓的停車位的樓面平面圖

Type of Parking Spaces 車位類別	No. 數目	Dimensions (L x W) (m) 尺寸（長x闊）（米）	Area of each parking space (sq.m.) 每個車位面積（平方米）
Service Apartment Parking Space 服務式公寓車位	118	5.0 x 2.5	12.5
	2*	5.0 x 3.5	17.5
Residential Parking Space 住宅車位	47	5.0 x 2.5	12.5
Hotel Parking Space 酒店車位	7	5.0 x 2.5	12.5
	1*	5.0 x 3.5	17.5

* Disabled Parking Space 傷殘人士用車位

Summary of preliminary agreement for sale and purchase

臨時買賣合約的摘要

1. A preliminary deposit of 5% of the purchase price is payable on the signing of the preliminary agreement for sale and purchase.

2. The preliminary deposit paid by the purchaser on the signing of that preliminary agreement for sale and purchase will be held by a firm of solicitors acting for the owner, as stakeholders.

3. If the purchaser fails to execute the agreement for sale and purchase within 5 working days after the date on which the purchaser enters into that preliminary agreement for sale and purchase:-
   (i) that preliminary agreement for sale and purchase is terminated;
   (ii) the preliminary deposit is forfeited; and
   (iii) the owner does not have any further claim against the purchaser for the failure.

1. 在簽署臨時買賣合約時須支付款額為樓價的5%的臨時訂金。

2. 買方在簽署該臨時買賣合約時支付的臨時訂金，會由代表擁有人行事的律師事務所以保證金保存人的身分持有。

3. 如買方沒有於訂立該臨時買賣合約的日期之後5個工作日內簽立買賣合約：－
   (i) 該臨時買賣合約即告終止；
   (ii) 有關的臨時訂金即予沒收；及
   (iii) 擁有人不得就買方沒有簽立買賣合約而針對買方提出進一步申索。